

## EXHIBIT "A"

OF TIMBER SALE CONTRACT NO.  
WO-343-2022-W00918-01  
POWERLINE SALVAGE  
PORTIONS OF SECTIONS 7, 16 & 21,  
T11S, R9W, W.M.,  
LINCOLN COUNTY, OREGON.

This product is for informational use and may not have been prepared for or be suitable for legal, engineering or survey purposes. Users of this information should review or consult the primary data and information sources to ascertain the usability of this information.

UNIT	NET ACRES
1 (Patch Cut Salvage)	7
2 (Roadside Salvage)	10
3 (Roadside Salvage)	12
4 (Patch Cut Salvage)	4
<b>TOTAL</b>	<b>33</b>

### Legend

#### Boundaries

- + - - Posted Patch Cut Salvage Boundary
- • • • Unposted Roadside Salvage Boundary
- — State Forest Property Boundary

#### Roads

- ===== Surfaced Road
- ===== Unsurfaced Road
- /////// Motorized Trail

#### Streams

- — · Type F Stream
- Type N Stream
- — ● Gate
- ◊ Land Survey Monument

Scale

1:9,000

1,000

0

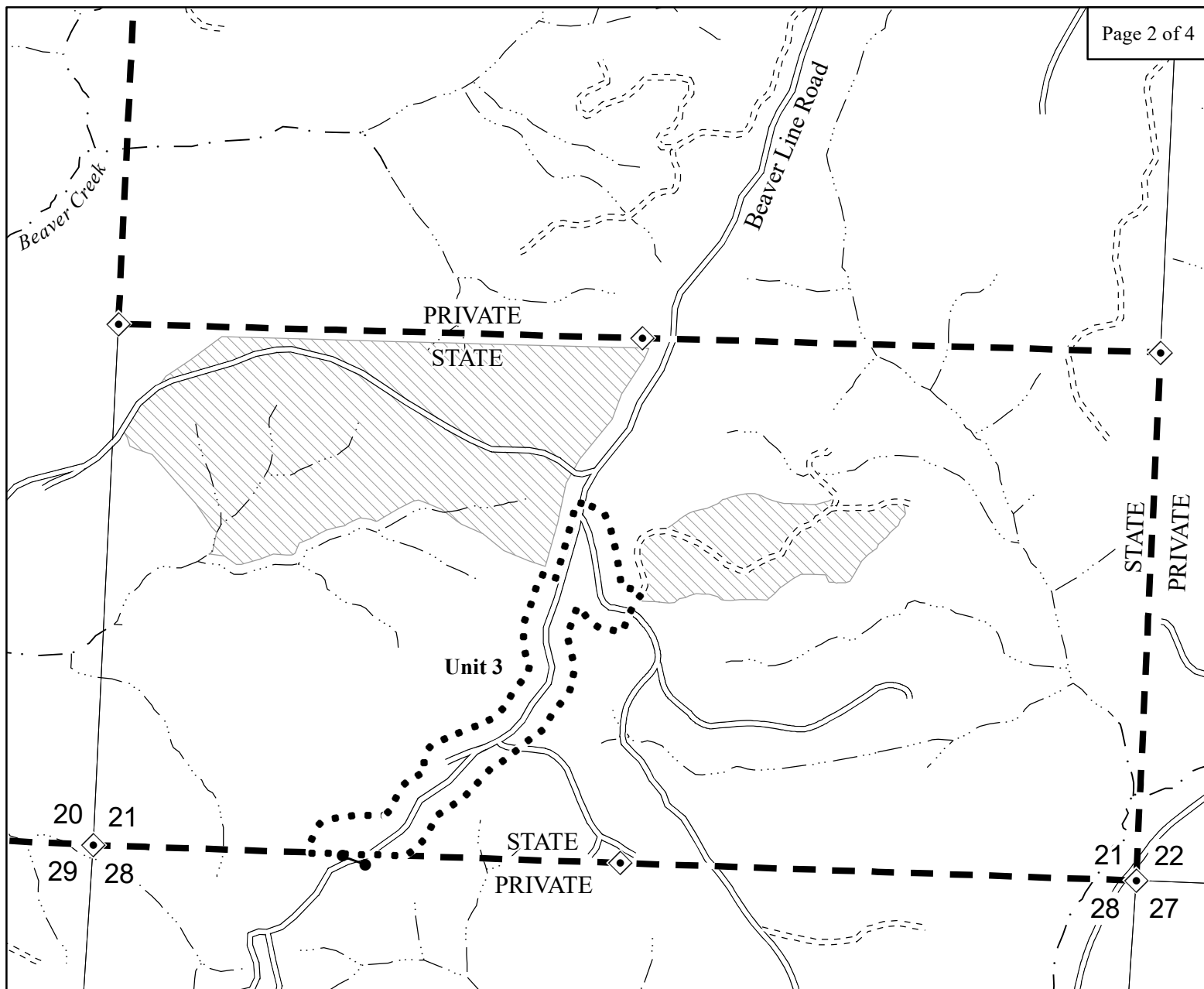
1,000

2,000

Date: 09/16/2021

Feet





## EXHIBIT "A"

OF TIMBER SALE CONTRACT NO.  
 WO-343-2022-W00918-01  
 POWERLINE SALVAGE  
 PORTIONS OF SECTIONS 7, 16 & 21,  
 T11S, R9W, W.M.,  
 LINCOLN COUNTY, OREGON.

This product is for informational use and may not have been prepared for or be suitable for legal, engineering or survey purposes. Users of this information should review or consult the primary data and information sources to ascertain the usability of this information.

UNIT	NET ACRES
1 (Patch Cut Salvage)	7
2 (Roadside Salvage)	10
3 (Roadside Salvage)	12
4 (Patch Cut Salvage)	4
<b>TOTAL</b>	<b>33</b>

### Legend

#### Boundaries

- ..... Unposted Roadside Salvage Boundary
- State Forest Property Boundary

#### Roads

- ===== Surfaced Road
- Unsurfaced Road

#### Streams

- ..... Type F Stream
- ..... Type N Stream
- ▨ Reforestation Areas

- Gate
- ◆ Land Survey Monument

Scale

1:9,000

1,000

0

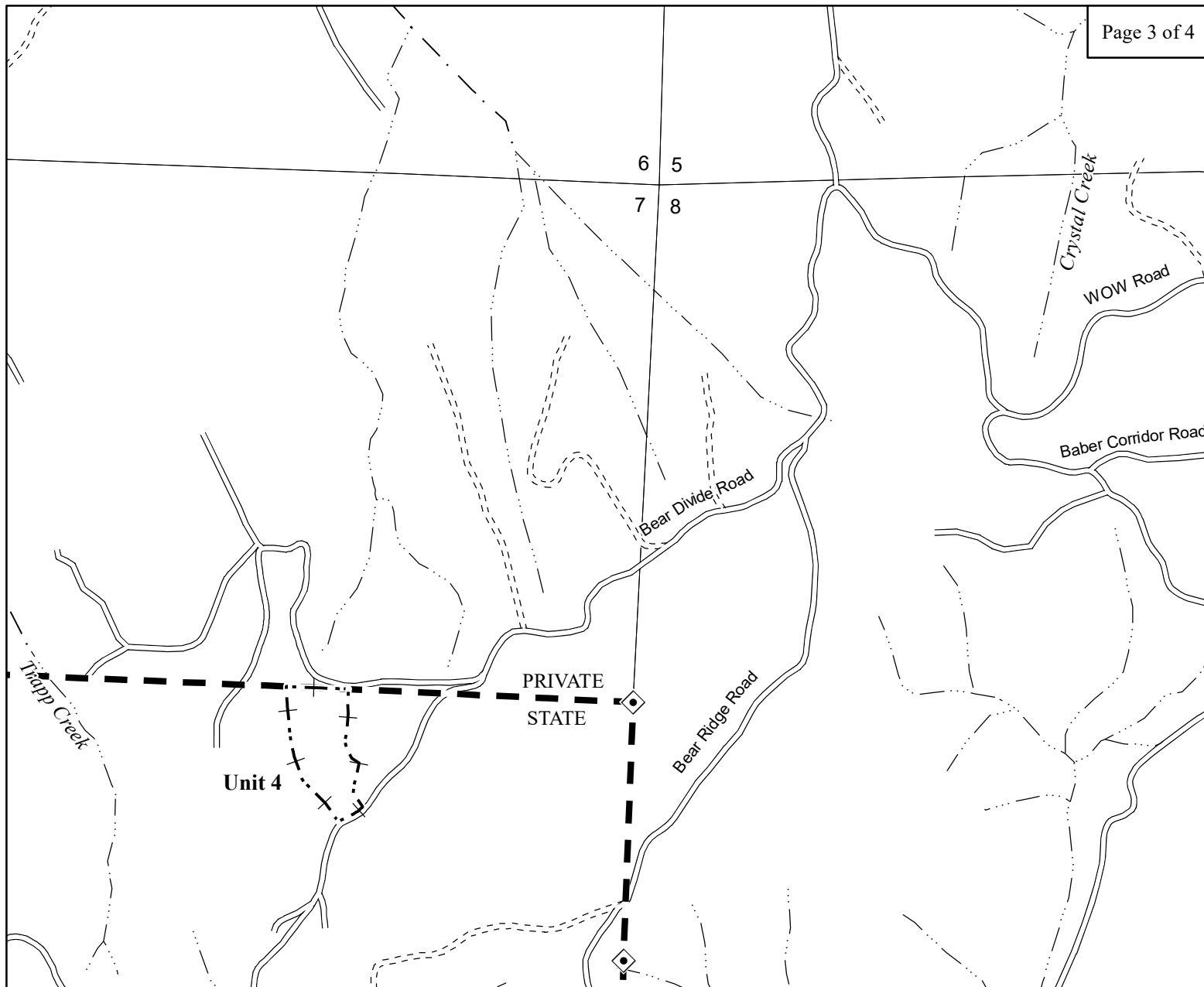
1,000

2,000

Date: 09/16/2021

Feet





## EXHIBIT "A"

OF TIMBER SALE CONTRACT NO.  
WO-343-2022-W00918-01  
POWERLINE SALVAGE  
PORTIONS OF SECTIONS 7, 16 & 21,  
T11S, R9W, W.M.,  
LINCOLN COUNTY, OREGON.

This product is for informational use and may not have been prepared for or be suitable for legal, engineering or survey purposes. Users of this information should review or consult the primary data and information sources to ascertain the usability of this information.

UNIT	NET ACRES
1 (Patch Cut Salvage)	7
2 (Roadside Salvage)	10
3 (Roadside Salvage)	12
4 (Patch Cut Salvage)	4
<b>TOTAL</b>	<b>33</b>

### Legend

#### Boundaries

- + · · Posted Patch Cut Salvage Boundary
- — State Forest Property Boundary

#### Roads

- ==== Surfaced Road
- Unsurfaced Road

#### Streams

- — · Type F Stream
- · · · Type N Stream
- ◆ Land Survey Monument

Scale

1:9,000

1,000

0

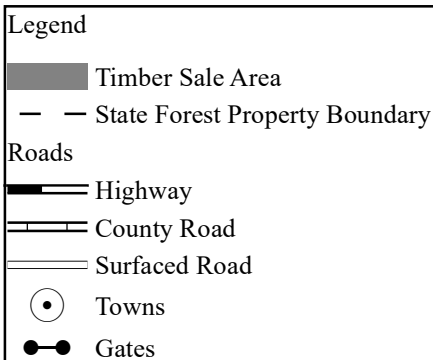
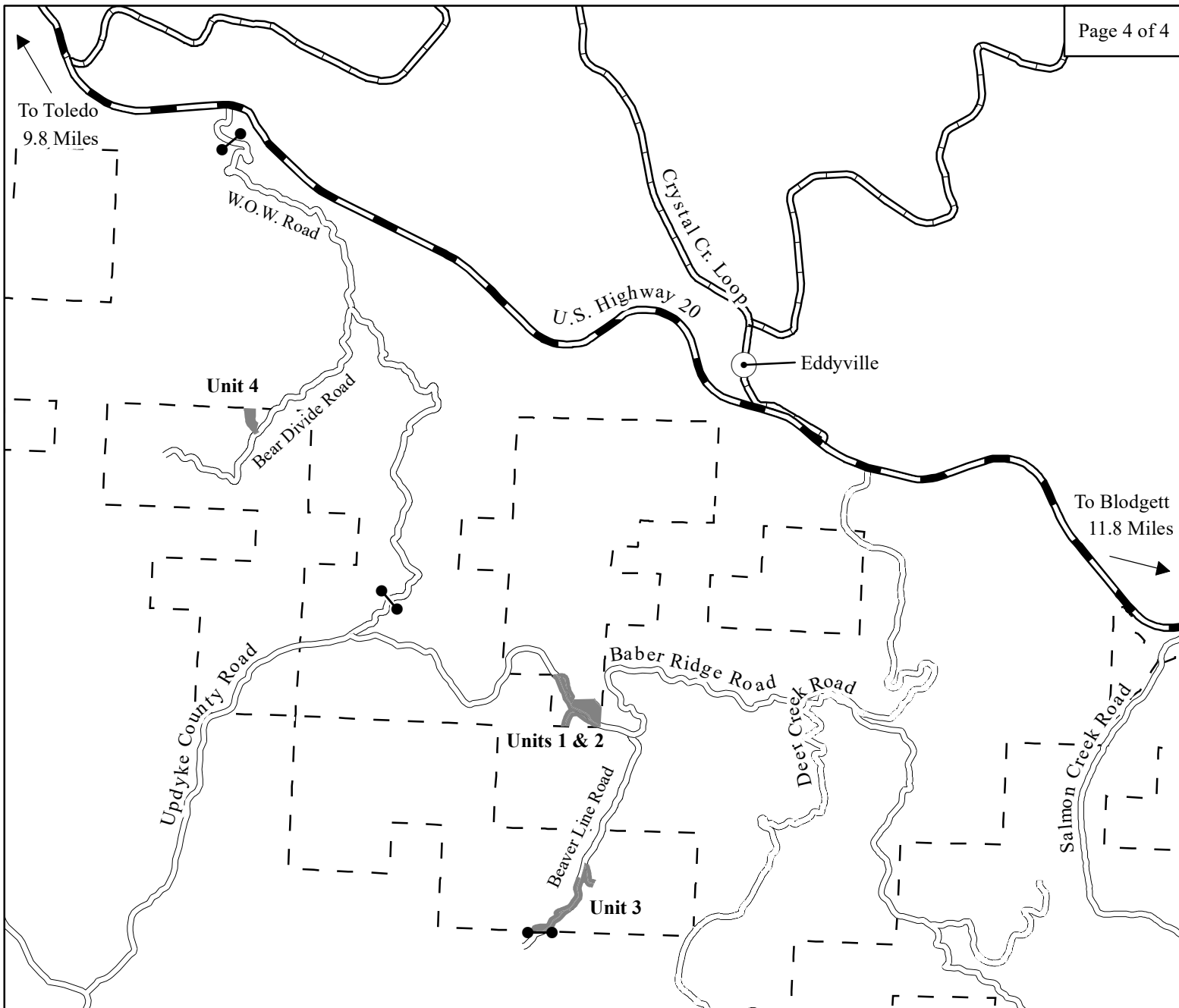
1,000

2,000

Date: 09/16/2021

Feet





## EXHIBIT "A"


VICINITY MAP  
OF TIMBER SALE CONTRACT NO. WO-343-2022-W00918-01  
POWERLINE SALVAGE  
PORTIONS OF SECTIONS 7, 16 & 21, T11S, R09W, W.M.,  
LINCOLN COUNTY, OREGON

This product is for informational use and may not have been prepared for or be suitable for legal, engineering or survey purposes. Users of this information should review or consult the primary data and information sources to ascertain the usability of this information.



Scale

1:45,000



Date: 09/16/2021