


- Legend**
- State Forest Property Boundary
  - Timber Sale Boundary
  - Controlled Felling Area
  - Roads
  - Highway
  - Surfaced Road
  - == Unsurfaced Road
  - New Construction
  - Streams
  - Fish
  - Nonfish
  - Unknown
  - Stream Buffer
  - Posted
  - Non Posted
  - Green Tree Area
  - <X> Low Stocking-Thinning Not Required
  - Slope Buffer
  - Marbled Murrelet Management Area
  - Occupied Habitat
  - Non-Habitat Buffer
  - T Overhead Transmission Line
  - P Buried Fiber Optic Line
  - + Project Point
  - ◆ Land Survey Monument

## EXHIBIT "A"

OF TIMBER SALE CONTRACT NO. WO-341-2022-W00905-01  
 ROGER MILLER COMBO  
 PORTIONS OF SECTION 18, T11S, R08W &  
 PORTIONS OF SECTIONS 13 & 24, T11S, R09W W.M.,  
 LINCOLN COUNTY, OREGON

This product is for informational use and may not have been prepared for or be suitable for legal, engineering or survey purposes. Users of this information should review or consult the primary data and information sources to ascertain the usability of this information.

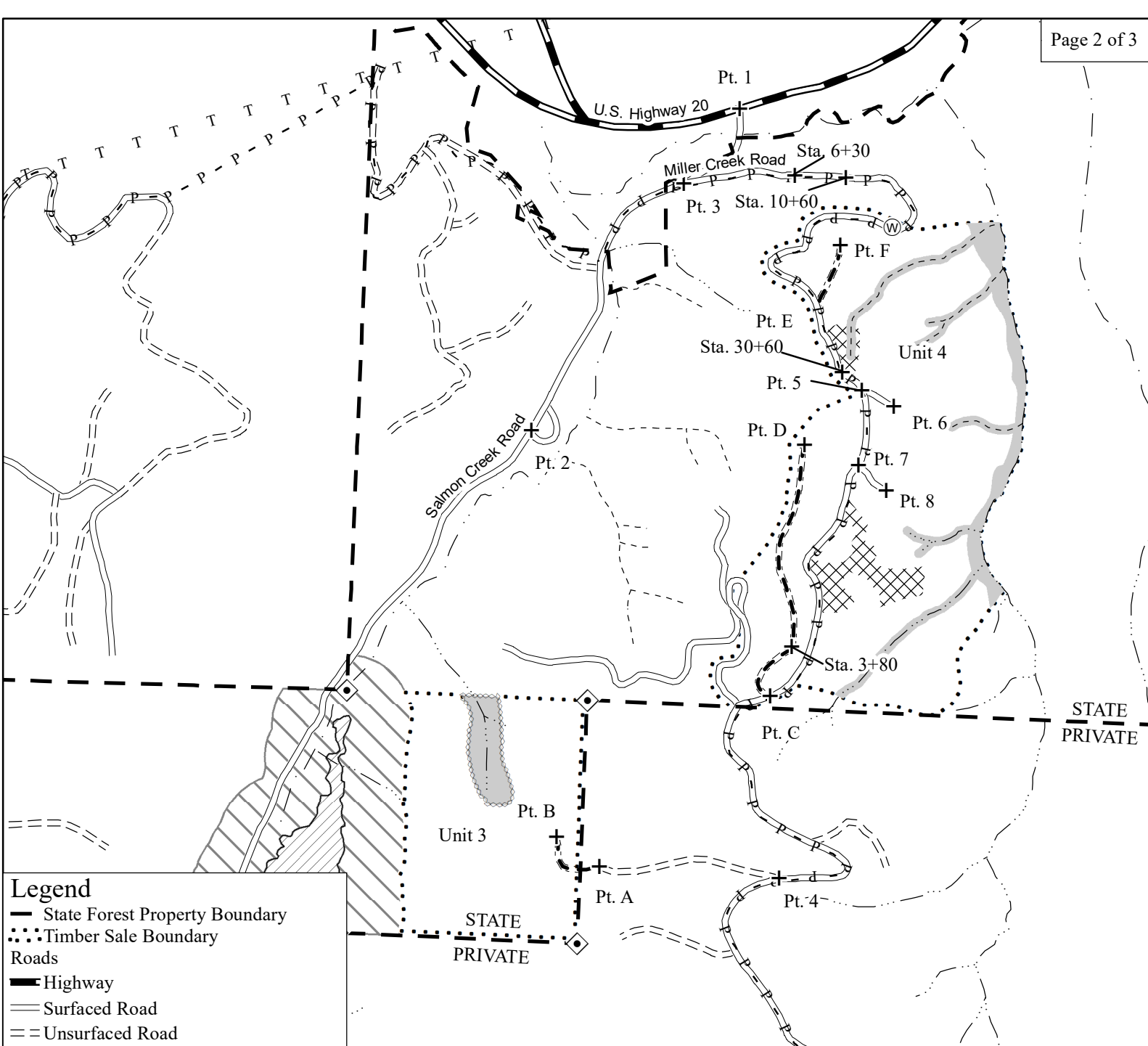
Scale  
 1:9,000



	GROSS AREA	NET ACRES
1 (MC)	23	18
2 (MC)	45	39
3 (MC)	28	24
4 (PC)	69	54
<b>TOTAL</b>	<b>165</b>	<b>135</b>



Date: 04/12/2022



### Legend

— State Forest Property Boundary

····· Timber Sale Boundary

Roads

— Highway

— Surfaced Road

— Unsurfaced Road

— New Construction

— Right of Way Posted

Streams

· - Fish

·· - Nonfish

--- Unknown

Stream Buffer

Posted

Non Posted

Slope Buffer

Green Tree Area

Low Stocking-Thinning Not Required

Marbled Murrelet Management Area

Occupied Habitat

Non-Habitat Buffer

Transmission Lines

T Overhead Transmission Line

P - Buried Fiber Optic Line

+ Project Point

◆ Land Survey Monument

## EXHIBIT "A"

OF TIMBER SALE CONTRACT NO. WO-341-2022-W00905-01

ROGER MILLER COMBO

PORTIONS OF SECTION 18, T11S, R08W &

PORTIONS OF SECTIONS 13 & 24, T11S, R09W W.M.,  
LINCOLN COUNTY, OREGON

This product is for informational use and may not have been prepared for or be suitable for legal, engineering or survey purposes. Users of this information should review or consult the primary data and information sources to ascertain the usability of this information.

Scale

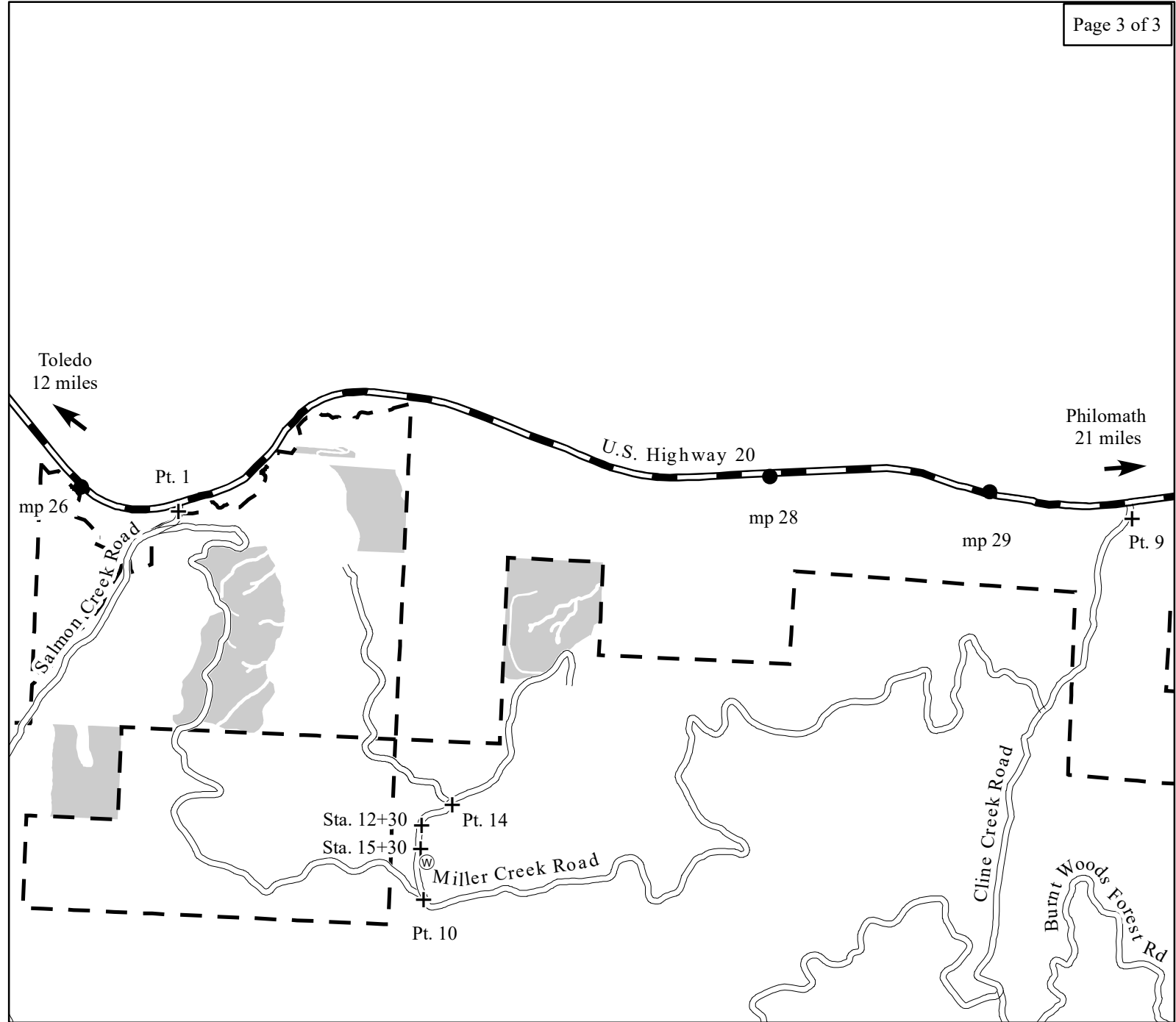
1:9,000

0 400 800 1,600 2,400 Feet

	GROSS AREA	NET ACRES
1 (MC)	23	18
2 (MC)	45	39
3 (MC)	28	24
4 (PC)	69	54
<b>TOTAL</b>	<b>165</b>	<b>135</b>



Date: 04/12/2022



**Legend**

- State Forest Property Boundary
- Timber Sale Area
- Roads
  - Highway
  - Surfaced Road

**EXHIBIT "A"**  
VICINITY MAP  
OF TIMBER SALE CONTRACT NO. WO-341-2022-W00905-01  
ROGER MILLER COMBO  
PORTIONS OF SECTION 18,T11S, R08W &  
PORTIONS OF SECTIONS 13 & 24,T11S, R09W W.M.,  
LINCOLN COUNTY, OREGON

This product is for informational use and may not have been prepared for or be suitable for legal, engineering or survey purposes. Users of this information should review or consult the primary data and information sources to ascertain the usability of this information.

Scale  
1:24,000



Date: 04/12/2022