

Legend

Boundaries

- ● ● ● Timber Sale Boundary
- Stream Buffer - Posted
- Equipment Exclusion
- Marbled Murrelet Management Area

- Occupied Habitat
- Non-Habitat Buffer

Ownership

Roads

- Paved Road
- Surfaced Road
- Unsurfaced Road
- New Construction
- Right-of-Way (Posted)

Streams

- Type F Stream
- Type N Stream
- Unknown Stream

+ Project Point

Ⓢ Waste Area


◆ Land Survey Monument

EXHIBIT "A"

OF TIMBER SALE CONTRACT NO. WO-341-2022-W00902-01
LONG JOHN
PORTIONS OF SECTIONS 3 & 4 T12S, R8W, W.M., &
PORTIONS OF SECTION 34 T11S, R8W, W.M.,
LINCOLN COUNTY, OREGON.

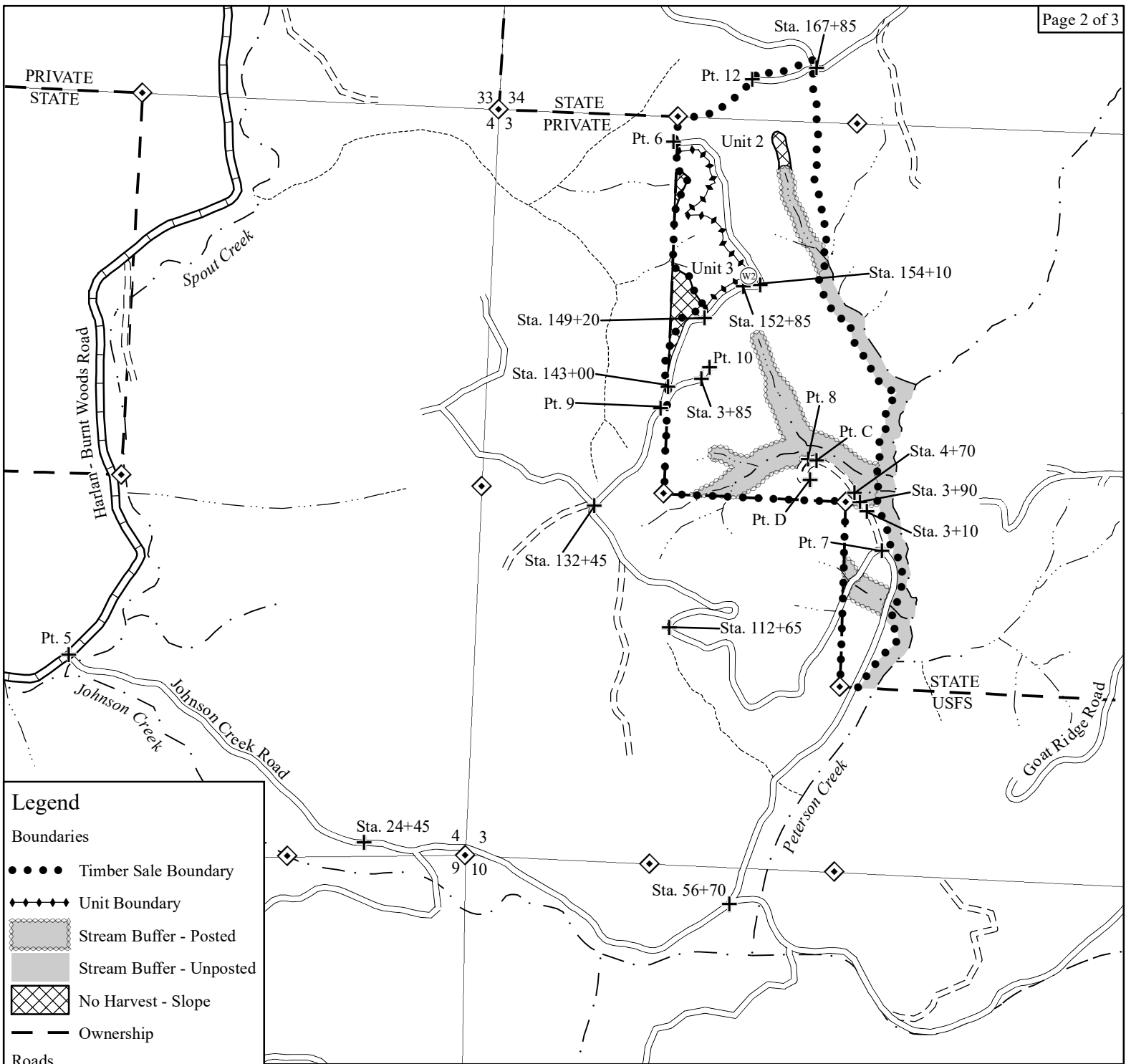
This product is for informational use and may not have been prepared for or be suitable for legal, engineering or survey purposes. Users of this information should review or consult the primary data and information sources to ascertain the usability of this information.

1:9,000



	GROSS UNIT ACRES	NET ACRES
1 (MC)	50	46
2 (MC)	94	68
3 (PC)	11	8
TOTAL	155	122





Legend

Boundaries

- ● ● ● Timber Sale Boundary
- ◆ ◆ ◆ ◆ Unit Boundary
- ▨ Stream Buffer - Posted
- ▩ Stream Buffer - Unposted
- ▤ No Harvest - Slope
- Ownership

Roads

- ▬ Paved Road
- ▬ Surfaced Road
- ▬▬▬ Unsurfaced Road
- - - New Construction
- ▬ Right-of-Way (Posted)

Streams

- · · Type F Stream
- · · Type N Stream
- Unknown Stream

- + Project Point
- Ⓢ Waste Area
- ◆ Land Survey Monument

EXHIBIT "A"

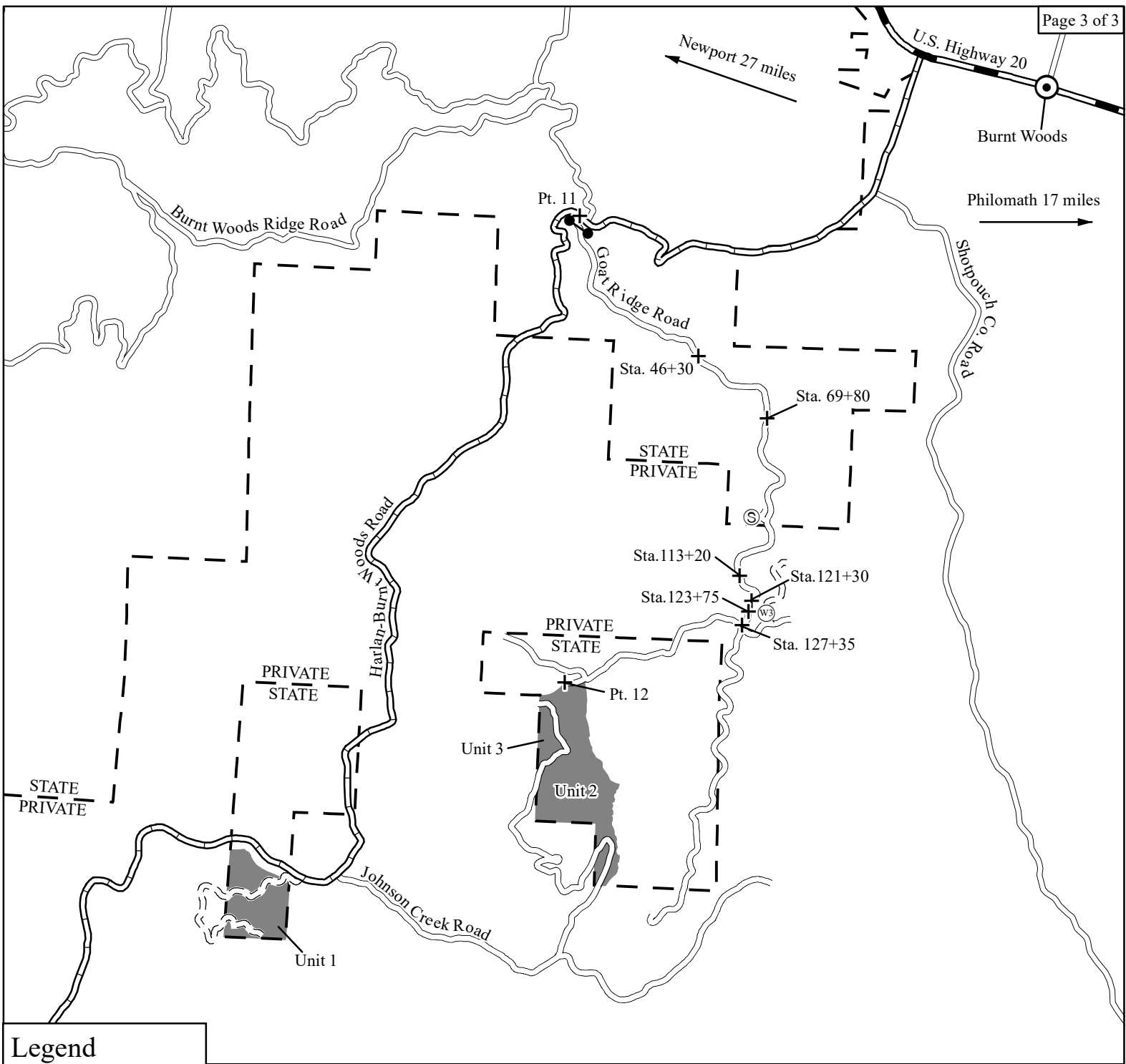
OF TIMBER SALE CONTRACT NO. WO-341-2022-W00902-01
 LONG JOHN
 PORTIONS OF SECTIONS 3 & 4 T12S, R8W, W.M., &
 PORTIONS OF SECTION 34 T11S, R8W, W.M.,
 LINCOLN COUNTY, OREGON.

	GROSS UNIT ACRES	NET ACRES
1 (MC)	50	46
2 (MC)	94	68
3 (PC)	11	8
TOTAL	155	122

This product is for informational use and may not have been prepared for or be suitable for legal, engineering or survey purposes. Users of this information should review or consult the primary data and information sources to ascertain the usability of this information.

1:12,000





Legend












-  Gate
-  Timber Sale Area
-  Ownership
- Roads**
-  Highway
-  County Road
-  Surfaced Road
-  Unsurfaced Road
-  Town
-  Project Point
-  Waste Area
-  Stockpile

EXHIBIT "A"

VICINITY MAP
OF TIMBER SALE CONTRACT NO. WO-341-2022-W00902-01
LONG JOHN
PORTIONS OF SECTIONS 3 & 4 T12S, R8W, W.M., &
PORTIONS OF SECTION 34 T11S, R8W, W.M.,
LINCOLN COUNTY, OREGON.

This product is for informational use and may not have been prepared for or be suitable for legal, engineering or survey purposes. Users of this information should review or consult the primary data and information sources to ascertain the usability of this information.

1:36,000

