

Legend

Boundaries

- Timber Sale Boundary
- - - Area Boundary
- Reforestation Area
- Tailhold Restricted Area
- Non-Harvest-Other
- Non-posted Stream Buffer
- Partial Cut Not Required

Roads

- Surfaced Road
- = = = Unsurfaced Road
- www Old Roadbed, Undrivable
- - - New Construction

Streams

- Type F Stream
- Type N Stream
- Unknown Stream

Project Point

StockPile

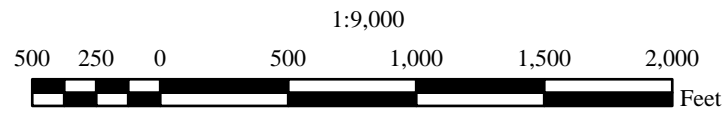
Gate

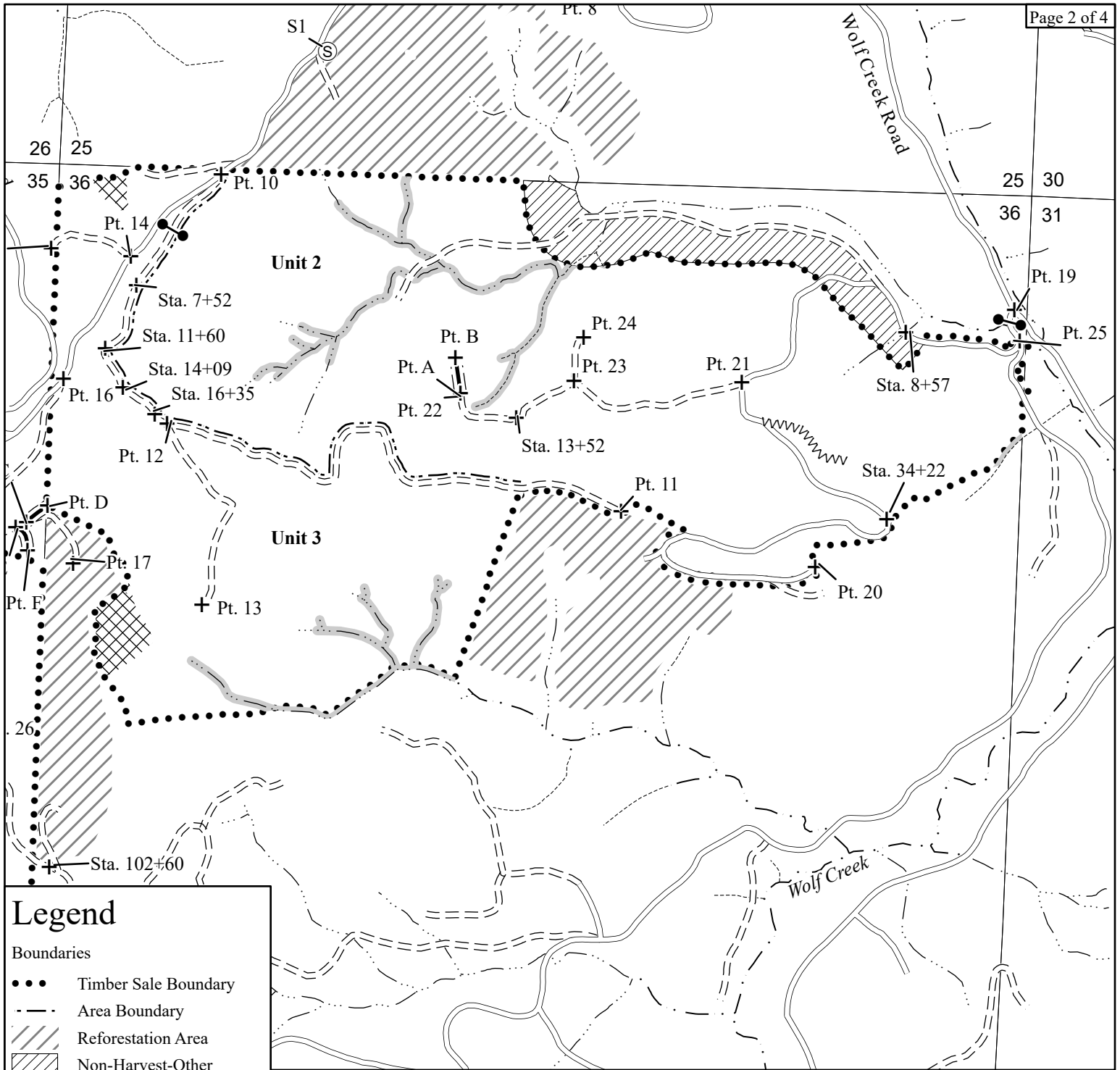
EXHIBIT "A"

OF TIMBER SALE CONTRACT NO. WO-341-2023-W00901-01
GROUSE BULLY THIN
PORTIONS OF SECTIONS 25, 35 & 36, T11S, R09W, W.M.,
LINCOLN COUNTY, OREGON

This product is for informational use and may not have been prepared for or be suitable for legal, engineering or survey purposes. Users of this information should review or consult the primary data and information sources to ascertain the usability of this information.

	GROSS UNIT	NET ACRES	ACRES
1 (PC)	63	47	
2 (PC)	160	135	
3 (PC)	83	73	
4 (PC)	107	96	
TOTAL	413	351	





Legend

Boundaries

- Timber Sale Boundary
- - - Area Boundary
- ▨ Reforestation Area
- ▩ Non-Harvest-Other
- Non-posted Stream Buffer
- ▤ Partial Cut Not Required

Roads

- Surfaced Road
- - - Unsurfaced Road
- vvvv Old Roadbed, Undrivable
- New Construction

Streams

- — Type F Stream
- Type N Stream
- Unknown Stream


- + Project Point
- ⊙ StockPile
- Gate

EXHIBIT "A"

OF TIMBER SALE CONTRACT NO. WO-341-2023-W00901-01
GROUSE BULLY THIN
PORTIONS OF SECTIONS 25, 35 & 36, T11S, R09W, W.M.,
LINCOLN COUNTY, OREGON

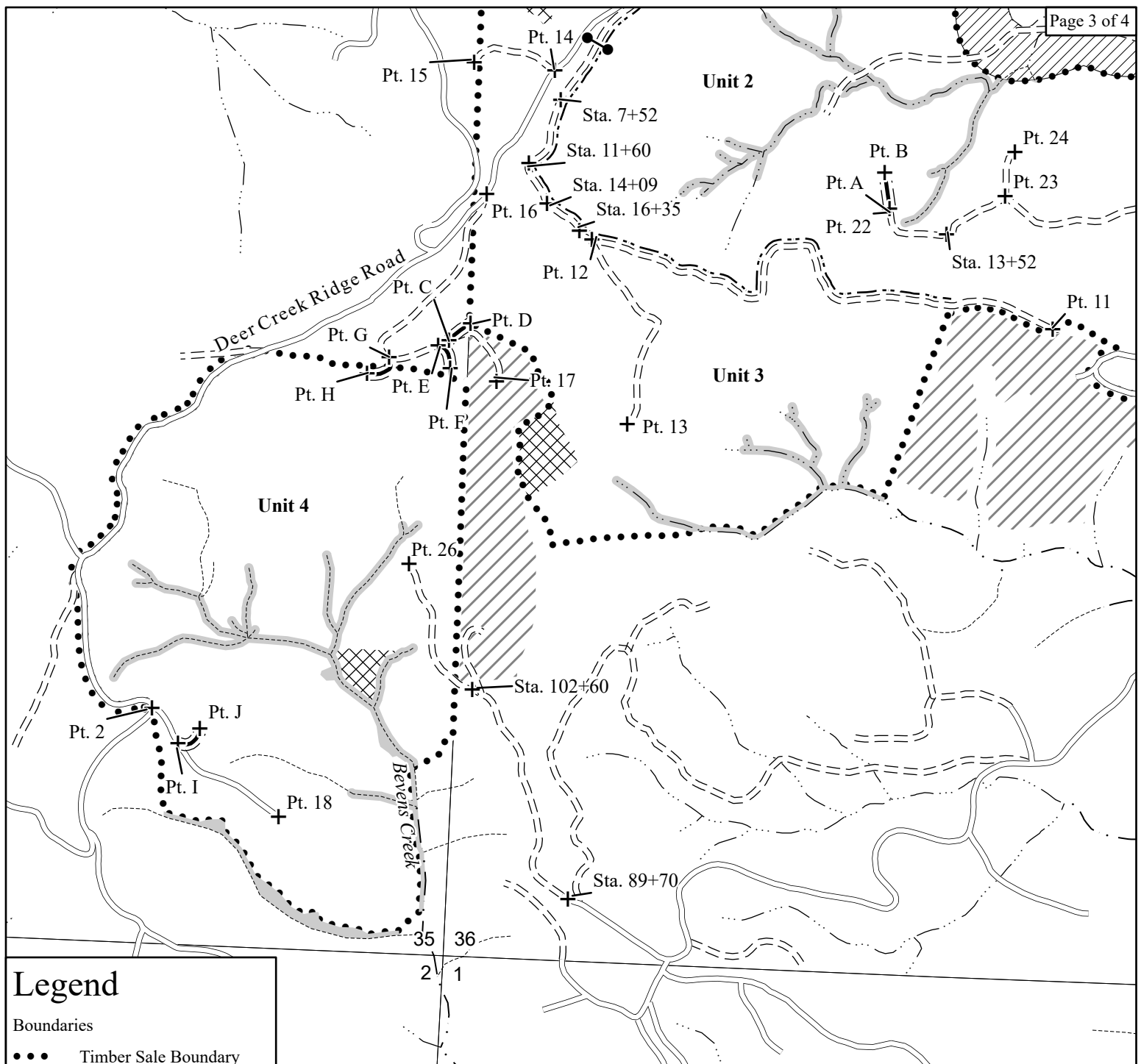
This product is for informational use and may not have been prepared for or be suitable for legal, engineering or survey purposes. Users of this information should review or consult the primary data and information sources to ascertain the usability of this information.

1:9,000



	GROSS UNIT	NET ACRES	ACRES
1 (PC)	63	47	
2 (PC)	160	135	
3 (PC)	83	73	
4 (PC)	107	96	
TOTAL	413	351	





Legend

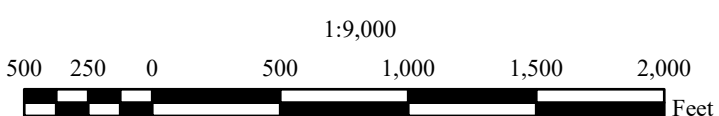
- Boundaries**
- Timber Sale Boundary
 - - - Area Boundary
 - /// Reforestation Area
 - \\ Non-Harvest-Other
 - Non-posted Stream Buffer
 - Partial Cut Not Required
- Roads**
- Surfaced Road
 - - - Unsurfaced Road
 - - - New Construction
- Streams**
- Type F Stream
 - Type N Stream
 - Unknown Stream
- Other**
- + Project Point
 - Gate

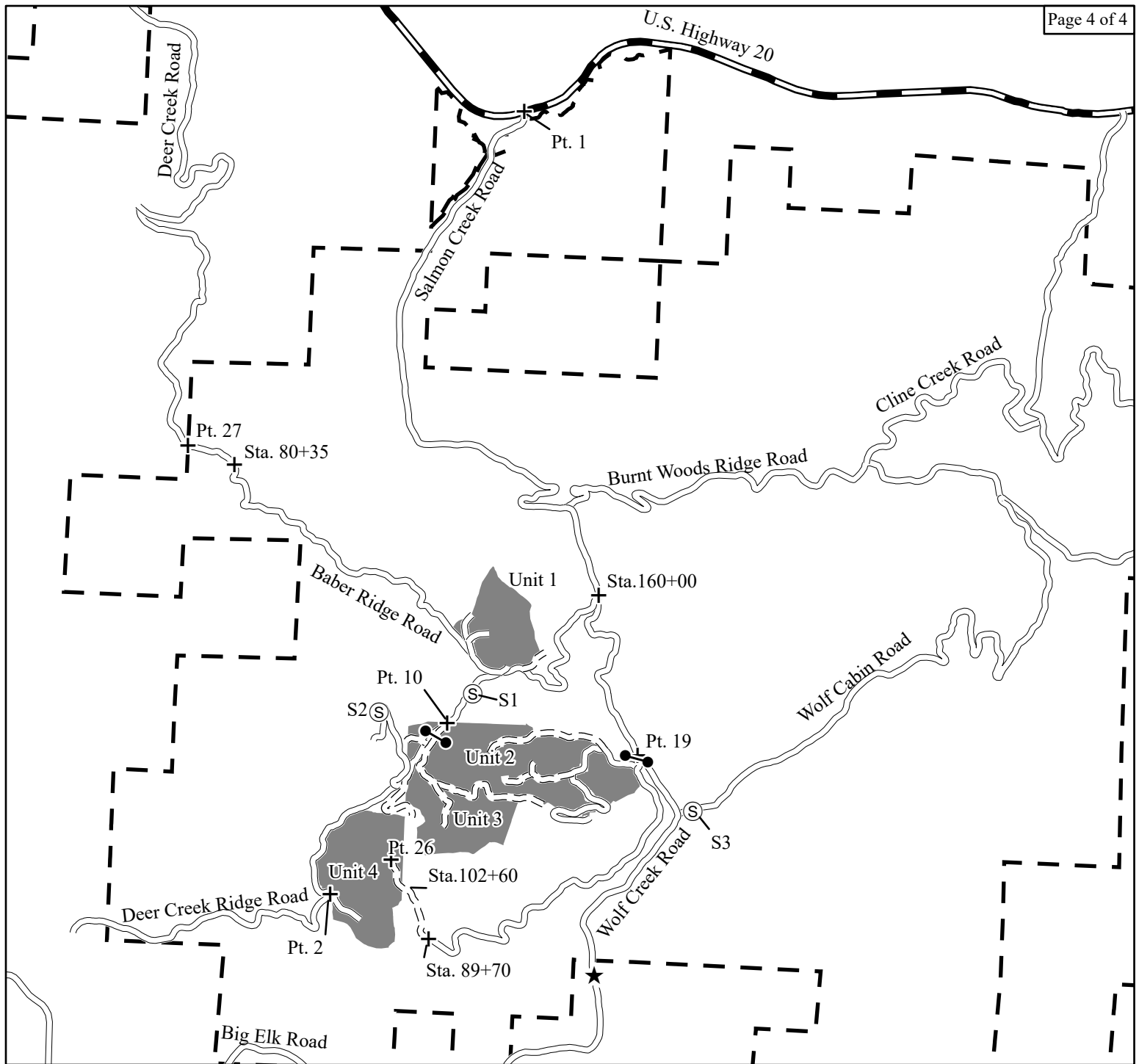
EXHIBIT "A"

OF TIMBER SALE CONTRACT NO. WO-341-2023-W00901-01
GROUSE BULLY THIN
PORTIONS OF SECTIONS 25, 35 & 36, T11S, R09W, W.M.,
LINCOLN COUNTY, OREGON

	GROSS UNIT ACRES	NET ACRES
1 (PC)	63	47
2 (PC)	160	135
3 (PC)	83	73
4 (PC)	107	96
TOTAL	413	351

This product is for informational use and may not have been prepared for or be suitable for legal, engineering or survey purposes. Users of this information should review or consult the primary data and information sources to ascertain the usability of this information.





Legend

- Timber Sale Area
- Ownership
- Roads**
- Highway
- Surfaced Road
- Unsurfaced Road
- Gate
- Project Point
- StockPile
- Alt. Route - Slough Removal

EXHIBIT "A"

VICINITY MAP
OF TIMBER SALE CONTRACT NO. WO-341-2023-W00901-01
GROUSE BULLY THIN
PORTIONS OF SECTIONS 25, 35 & 36, T11S, R09W, W.M.,
LINCOLN COUNTY, OREGON

This product is for informational use and may not have been prepared for or be suitable for legal, engineering or survey purposes. Users of this information should review or consult the primary data and information sources to ascertain the usability of this information.

	GROSS UNIT	NET ACRES	ACRES
1 (PC)	63	47	
2 (PC)	160	135	
3 (PC)	83	73	
4 (PC)	107	96	
TOTAL	413	351	



1:38,000



06/02/2022