

Legend

- Timber Sale Boundary
- Area Boundary
- State Forest Property Boundary
- Stream Buffer
 - Posted
 - Non Posted
 - No Harvest Slope Buffer
- Roads**
 - County Road
 - Surfaced Road
 - Unsurfaced Road
- Streams**
 - Type F Stream
 - Type N Stream
 - Unknown
- Project Point
- Survey Monument
- Reforested Area


EXHIBIT "A"

OF TIMBER SALE CONTRACT NO. WO-341-2022-W00904-01
 OLD FORT COMBO
 PORTIONS OF SECTIONS 25 & 36 T10S, R07W &
 PORTIONS OF SECTION 30, T10S, R06W, W.M.,
 BENTON COUNTY, OREGON

This product is for informational use and may not have been prepared for or be suitable for legal, engineering or survey purposes. Users of this information should review or consult the primary data and information sources to ascertain the usability of this information.

Scale

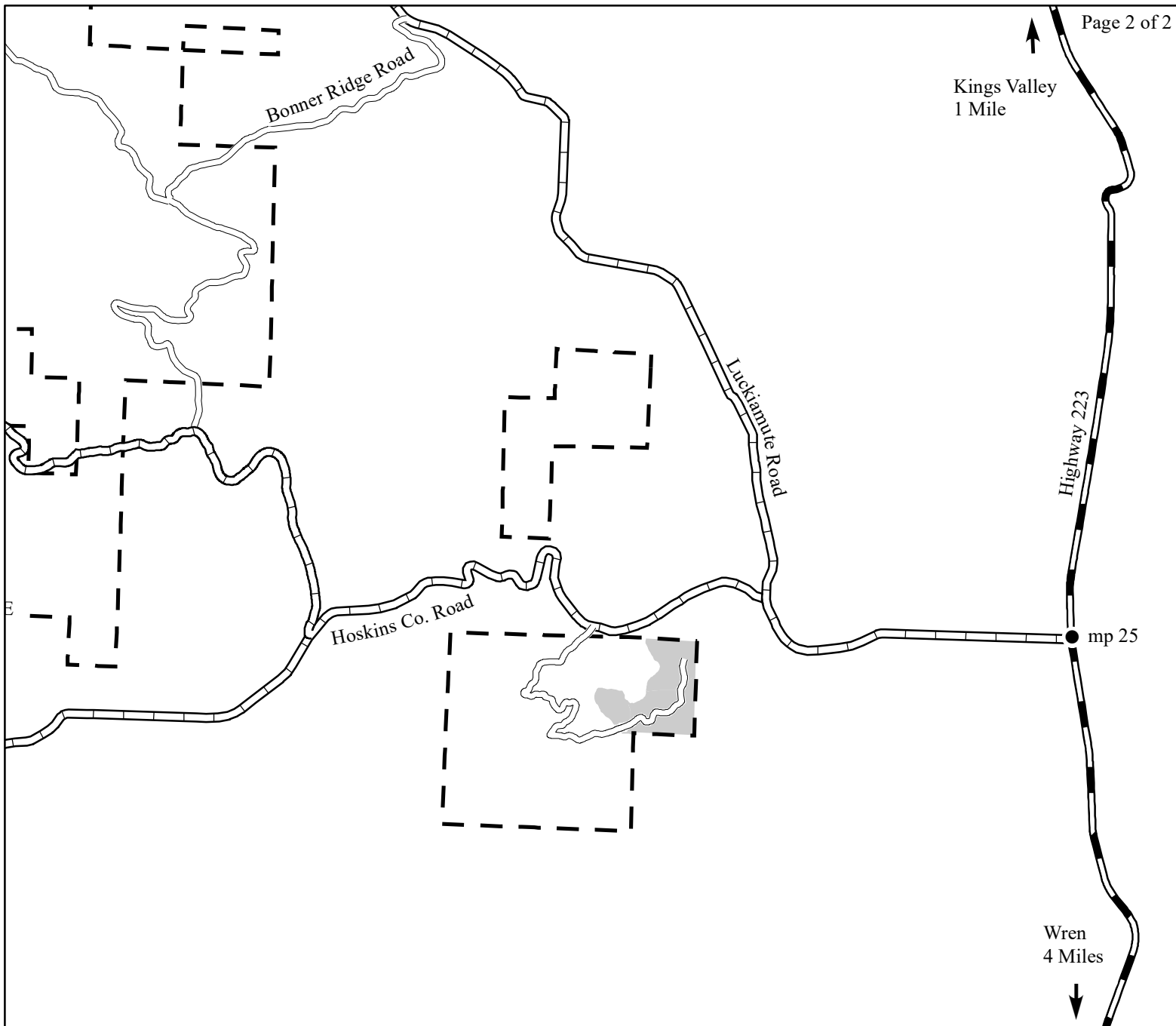
1:9,000



	GROSS AREA	NET ACRES	NET ACRES
1 (MC)	52	42	
2 (PC)	18	16	
3 (PC)	38	36	
TOTAL	108	94	



Date: 06/24/2021



Legend

- State Forest Property Boundary
- Timber Sale Boundary
- Road
 - Highway
 - County Road
 - Surfaced Road

EXHIBIT "A"

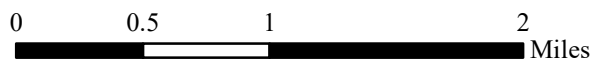
VICINITY MAP

OF TIMBER SALE CONTRACT NO. WO-341-2022-W00904-01
 OLD FORT COMBO
 PORTIONS OF SECTION 25 & 36, T10S, R07W &
 PORTIONS OF SECTION 30, T10S, R06W, W.M.,
 BENTON COUNTY, OREGON

This product is for informational use and may not have been prepared for or be suitable for legal, engineering or survey purposes. Users of this information should review or consult the primary data and information sources to ascertain the usability of this information.

Scale

1:48,000



Date: 06/24/2021