

Legend

- Timber Sale Boundary
- State Forest Property Boundary
- Stream Buffer - Posted
- Green Tree Retention Area

Roads

- Surfaced Road
- Unsurfaced Road
- New Construction
- Right of Way (Posted)

Streams

- Type F Stream
- Type N Stream
- Unknown Stream

- Land Survey Monument
- Project Point

EXHIBIT "A"


OF TIMBER SALE CONTRACT
NO. WO-341-2022-W00683-01

REBOTT

PORTIONS OF SECTIONS 21 & 28
T10S, R7W, W.M.,
BENTON COUNTY, OREGON

This product is for informational use and may not have been prepared for or be suitable for legal, engineering or survey purposes. User of this information should review or consult the primary data and information sources to ascertain the usability of this information.

Scale 1:9,000



UNIT	GROSS ACRES	NET ACRES
1 (MC)	4	4
2 (MC)	121	106
TOTAL	125	110



Date: 03/30/2021

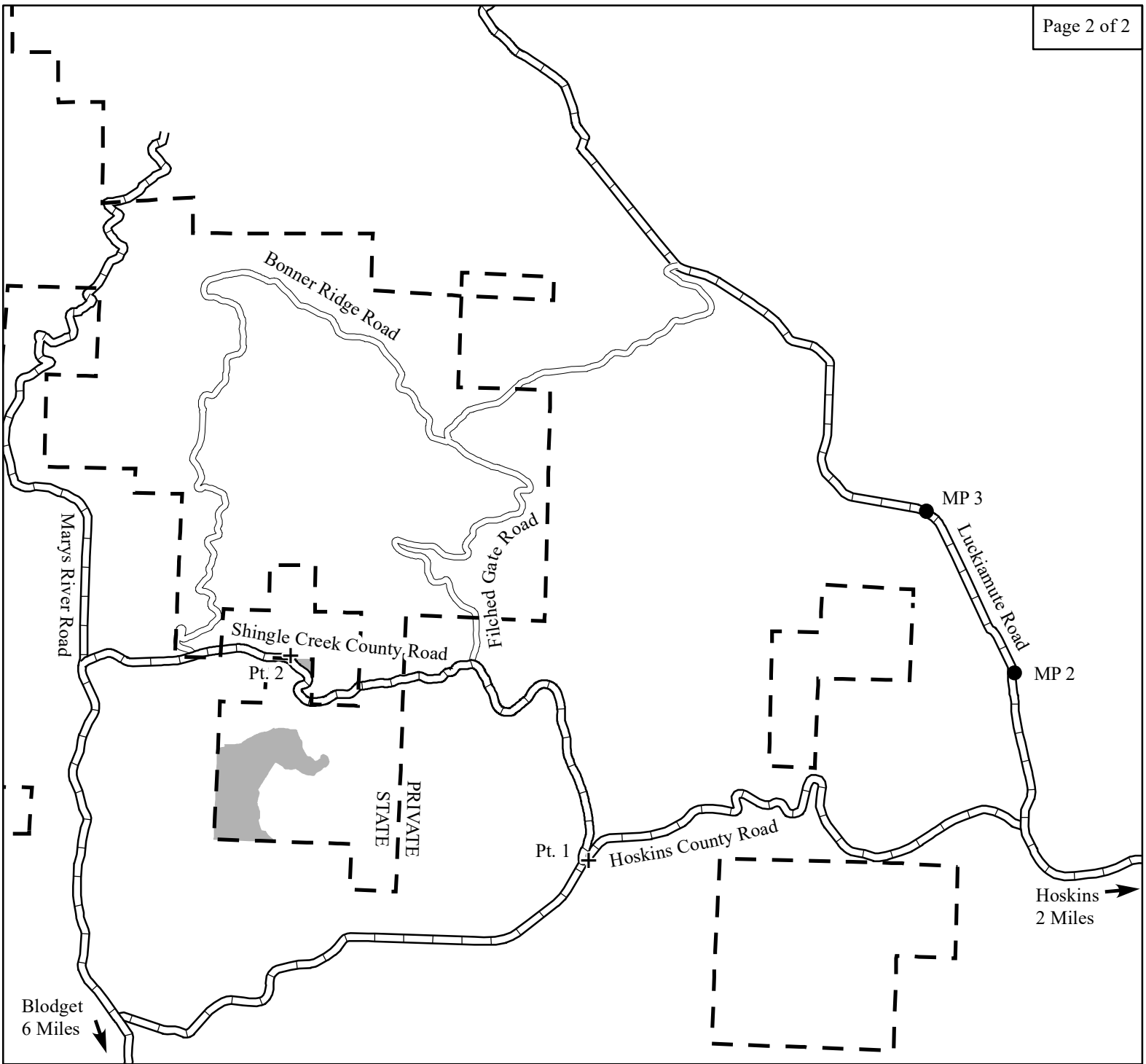


EXHIBIT "A"

VICINITY MAP

OF TIMBER SALE CONTRACT
NO. WO-341-2022-W00683-01

REBOTT

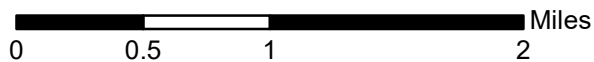
PORTIONS OF SECTIONS 21 & 28

T10S, R7W, W.M.,

BENTON COUNTY, OREGON

This product is for informational use and may not have been prepared for or be suitable for legal, engineering or survey purposes. User of this information should review or consult the primary data and information sources to ascertain the usability of this information.

Scale 1:48,000



Date: 03/30/2021

Legend

--- State Forest Property Boundary

■ Timber Sale Area

Roads

== County Road

== Surfaced Road

+ Project Point