

## Legend

### Boundaries

..... Timber Sale Boundary

▨ Posted Stream Buffer

▨ No Harvest - Slope

— Ownership

### Roads

== Surfaced Road

== Unsurfaced Road

### Streams

· — · Type F Stream

····· Type N Stream

----- Unknown Stream

⊕ Project Point

Ⓜ Waste Area

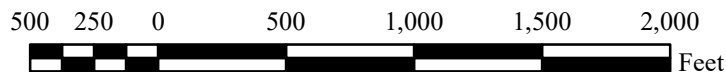
◆ Land Survey Monument

## EXHIBIT "A"

OF TIMBER SALE CONTRACT NO. WO-341-2022-W00678-01  
EASTERN YAQ COMBO  
PORTIONS OF SECTIONS 19 & 30 T10S, R7W  
& PORTIONS OF SECTION 16 T11S, R7W, W.M.,  
BENTON COUNTY, OREGON.

This product is for informational use and may not have been prepared for or be suitable for legal, engineering or survey purposes. Users of this information should review or consult the primary data and information sources to ascertain the usability of this information.

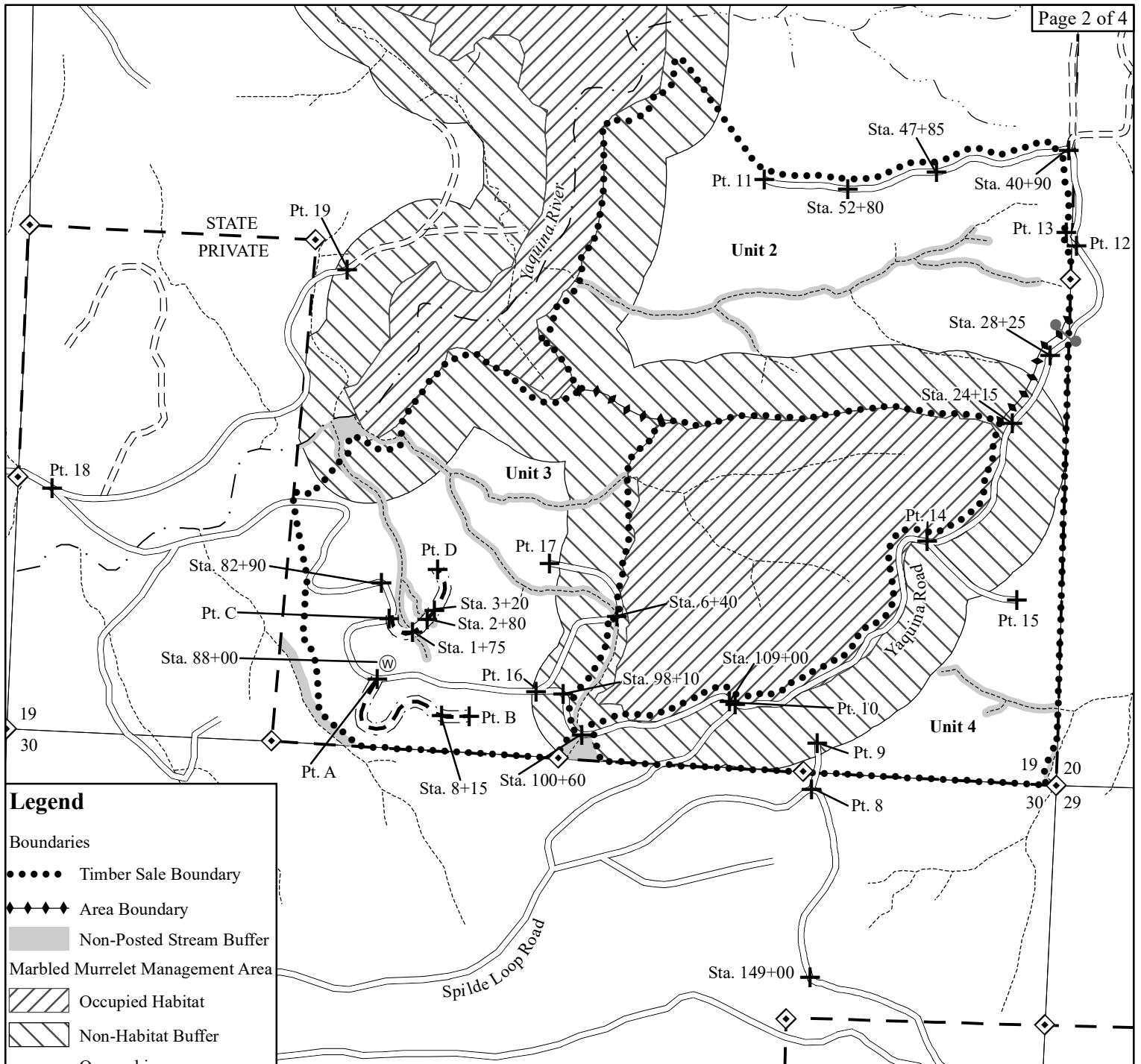
1:9,000



UNIT	GROSS ACRES	NET ACRES
1 (MC)	54	37
2 (PC)	80	75
3 (PC)	72	59
4 (PC)	46	42
5 (PC)	27	25
<b>TOTAL</b>	<b>279</b>	<b>238</b>



Date: 05/24/2021



### Legend

#### Boundaries

- ..... Timber Sale Boundary
- ◆◆◆◆ Area Boundary
- Non-Posted Stream Buffer
- Marbled Murrelet Management Area
- ▨ Occupied Habitat
- ▨ Non-Habitat Buffer
- Ownership

#### Roads

- ===== Surfaced Road
- == == Unsurfaced Road
- — — New Construction
- — — Right of Way (Posted)

#### Streams

- — · Type F Stream
- Type N Stream
- Unknown Stream

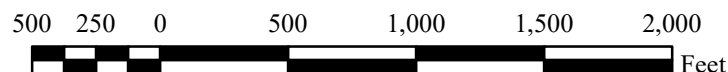
- ⊕ Project Point
- Ⓜ Waste Area
- ◆ Land Survey Monument
- ⌘ Gate

## EXHIBIT "A"

OF TIMBER SALE CONTRACT NO. WO-341-2022-W00678-01  
 EASTERN YAQ COMBO  
 PORTIONS OF SECTIONS 19 & 30 T10S, R7W  
 & PORTIONS OF SECTION 16 T11S, R7W, W.M.,  
 BENTON COUNTY, OREGON.

This product is for informational use and may not have been prepared for or be suitable for legal, engineering or survey purposes. Users of this information should review or consult the primary data and information sources to ascertain the usability of this information.

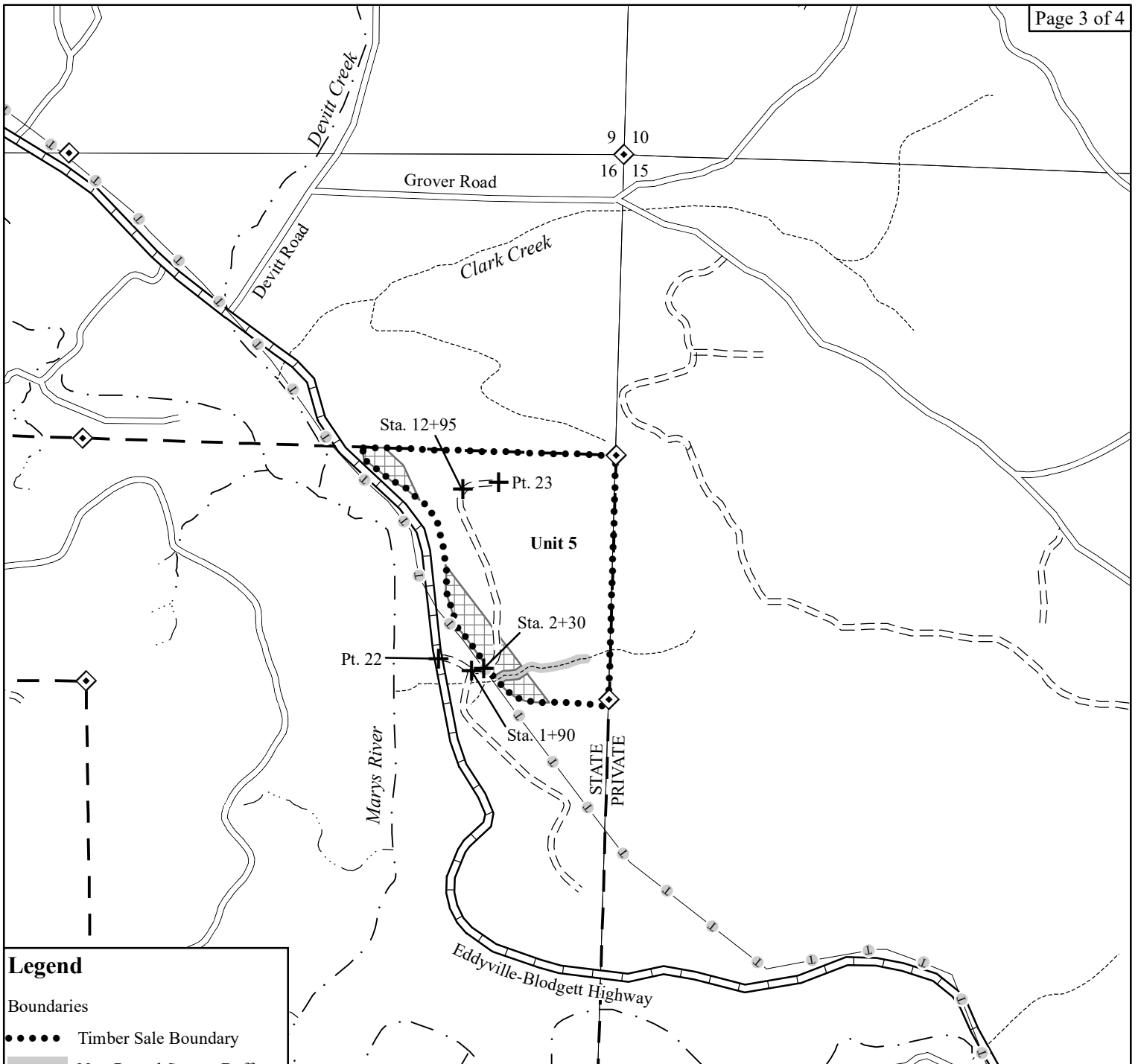
1:9,000



	GROSS UNIT	NET ACRES	ACRES
1 (MC)	54	37	
2 (PC)	80	75	
3 (PC)	72	59	
4 (PC)	46	42	
5 (PC)	27	25	
<b>TOTAL</b>	<b>279</b>	<b>238</b>	



Date: 05/24/2021



**Legend**

**Boundaries**

- ..... Timber Sale Boundary
- Non-Posted Stream Buffer
- Controlled Felling Area
- Ownership

**Roads**

- Paved Road
- Surfaced Road
- Unsurfaced Road

**Streams**

- Type F Stream
- Type N Stream
- Unknown Stream
- Overhead Transmission Line

**Project Point**

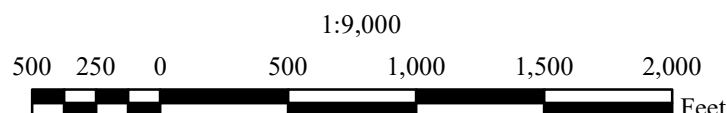
**Land Survey Monument**

## EXHIBIT "A"

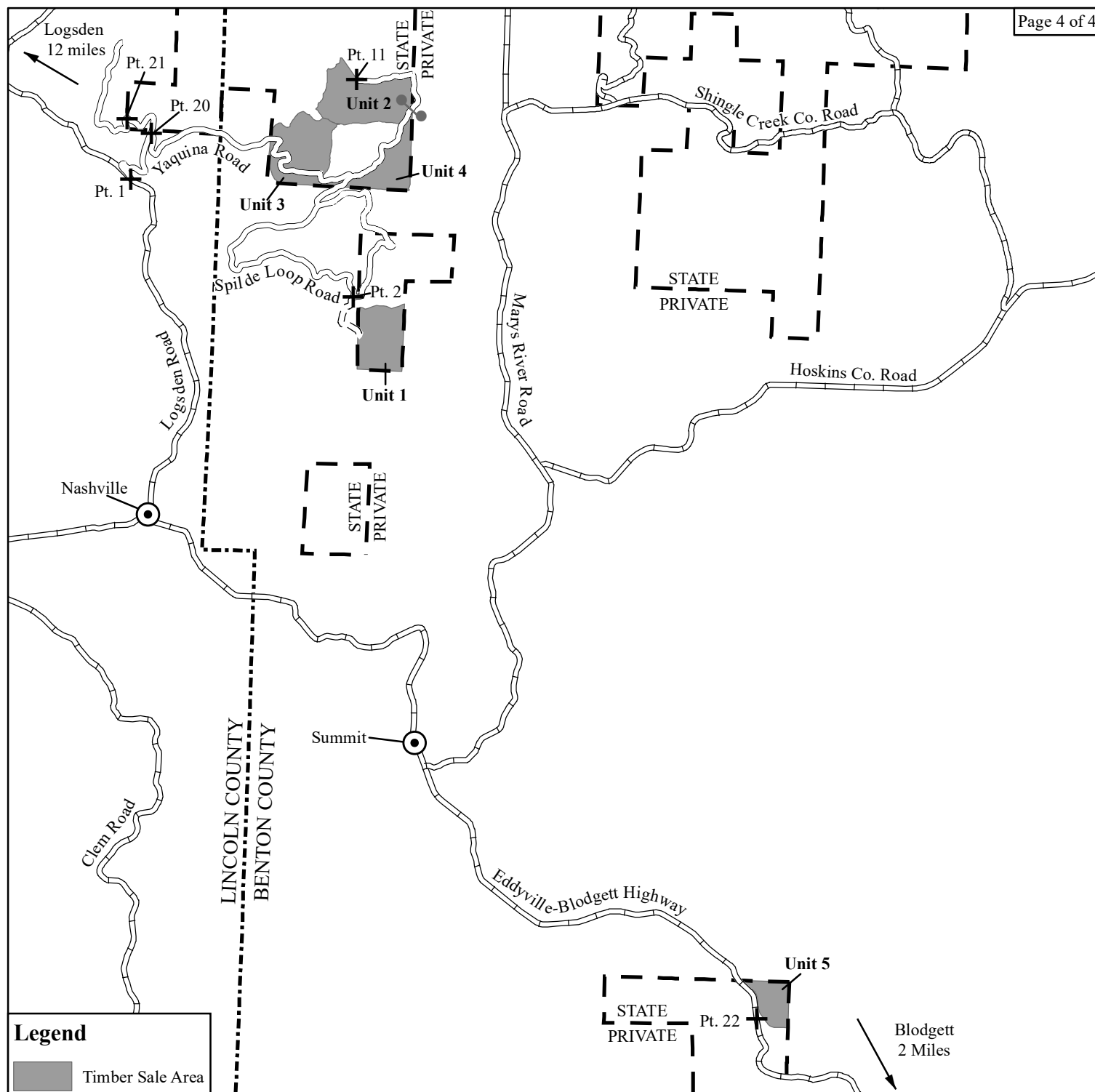
OF TIMBER SALE CONTRACT NO. WO-341-2022-W00678-01  
 EASTERN YAQ COMBO  
 PORTIONS OF SECTIONS 19 & 30 T10S, R7W  
 & PORTIONS OF SECTION 16 T11S, R7W, W.M.,  
 BENTON COUNTY, OREGON.

This product is for informational use and may not have been prepared for or be suitable for legal, engineering or survey purposes. Users of this information should review or consult the primary data and information sources to ascertain the usability of this information.











	GROSS	NET
UNIT	ACRES	ACRES
1 (MC)	54	37
2 (PC)	80	75
3 (PC)	72	59
4 (PC)	46	42
5 (PC)	27	25
<b>TOTAL</b>	<b>279</b>	<b>238</b>



Date: 05/24/2021



### Legend

-  Timber Sale Area
-  County Line
-  Ownership
-  Roads
-  County Road
-  Surfaced Road
-  Unsurfaced Road
-  Town
-  Project Point
-  Gate

## EXHIBIT "A"

### VICINITY MAP

OF TIMBER SALE CONTRACT NO. WO-341-2022-W00678-01  
EASTERN YAQ COMBO  
PORTIONS OF SECTIONS 19 & 30 T10S, R7W  
& PORTIONS OF SECTION 16 T11S, R7W, W.M.,  
BENTON COUNTY, OREGON.

This product is for informational use and may not have been prepared for or be suitable for legal, engineering or survey purposes. Users of this information should review or consult the primary data and information sources to ascertain the usability of this information.

1:48,000



	GROSS	NET
UNIT	ACRES	ACRES
1 (MC)	54	37
2 (PC)	80	75
3 (PC)	72	59
4 (PC)	46	42
5 (PC)	27	25
<b>TOTAL</b>	<b>279</b>	<b>238</b>



Date: 05/24/2021