

Legend

- Timber Sale Boundary
- Ownership
- Reforestation Area
- Roads**
- Surfaced Road
- Unsurfaced Road
- Motorized Trail
- Streams**
- Type F Stream
- Type N Stream
- Stream Buffer
- Project Point
- Land Survey Monument
- Waste Area
- Radio Tower Site

EXHIBIT "A"

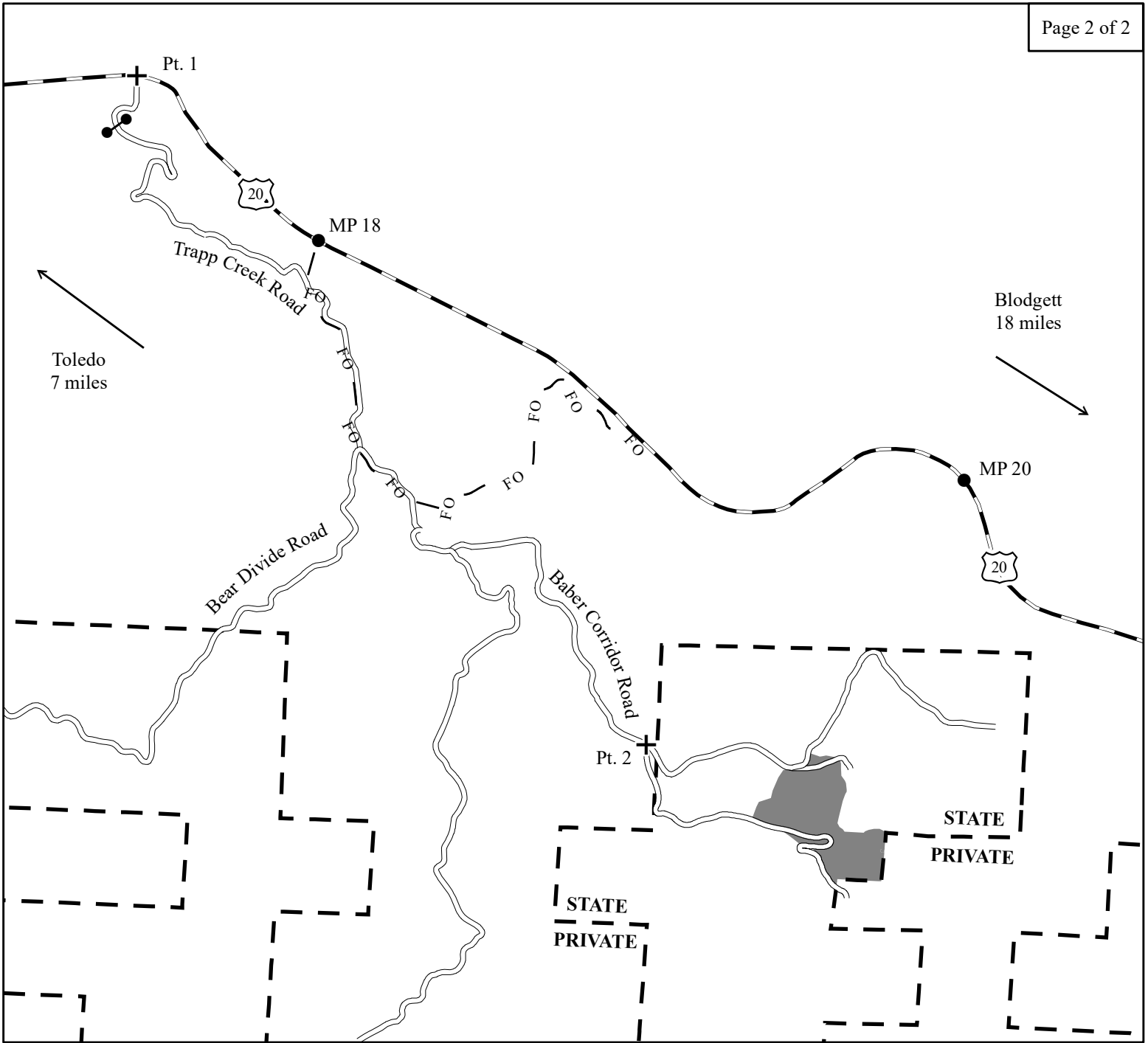
OF TIMBER SALE CONTRACT NO.
 WO-341-2021-W00689-01
 CRYSTAL CLEAR
 PORTIONS OF SECTIONS 9 AND 16.
 OF T11S, R9W, W.M.
 LINCOLN COUNTY, OREGON.

UNIT	GROSS ACRES	NET ACRES
1 (MC)	40	38
TOTAL	40	38

This product is for informational use and may not have been prepared for or be suitable for legal, engineering or survey purposes. Users of this information should review or consult the primary data and information sources to ascertain the usability of this information.

1:9,000





Legend








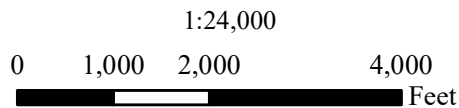
-  Timber Sale Area
-  Ownership
-  Highway
-  Surfaced Road
-  Fiber Optic Line
-  Project Point
-  Gate

EXHIBIT "A"

VICINITY MAP
 OF TIMBER SALE CONTRACT NO.
 WO-341-2021-W00689-01
 CRYSTAL CLEAR
 PORTIONS OF SECTIONS 9 AND 16.
 OF T11S, R9W, W.M.
 LINCOLN COUNTY, OREGON.



This product is for informational use and may not have been prepared for or be suitable for legal, engineering or survey purposes. Users of this information should review or consult the primary data and information sources to ascertain the usability of this information.