

**Legend**

Timber Sale Boundary

Ownership

Roads

County Road

Surfaced Road

Unsurfaced Road

Streams

Type F Stream

Type N Stream

Unknown Stream

Posted Stream Buffer

Stream Buffer

Green Tree Retention Area

Project Point

Land Survey Monument

## EXHIBIT "A"

OF TIMBER SALE CONTRACT NO. WO-341-2021-W00685-01  
HARLAN HANGOVER  
PORTIONS OF SECTIONS 5 & 6  
T12S R8W, W.M.,  
LINCOLN COUNTY, OREGON

This product is for informational use and may not have been prepared for or be suitable for legal, engineering or survey purposes. User of this information should review or consult the primary data and information sources to ascertain the usability of this information.

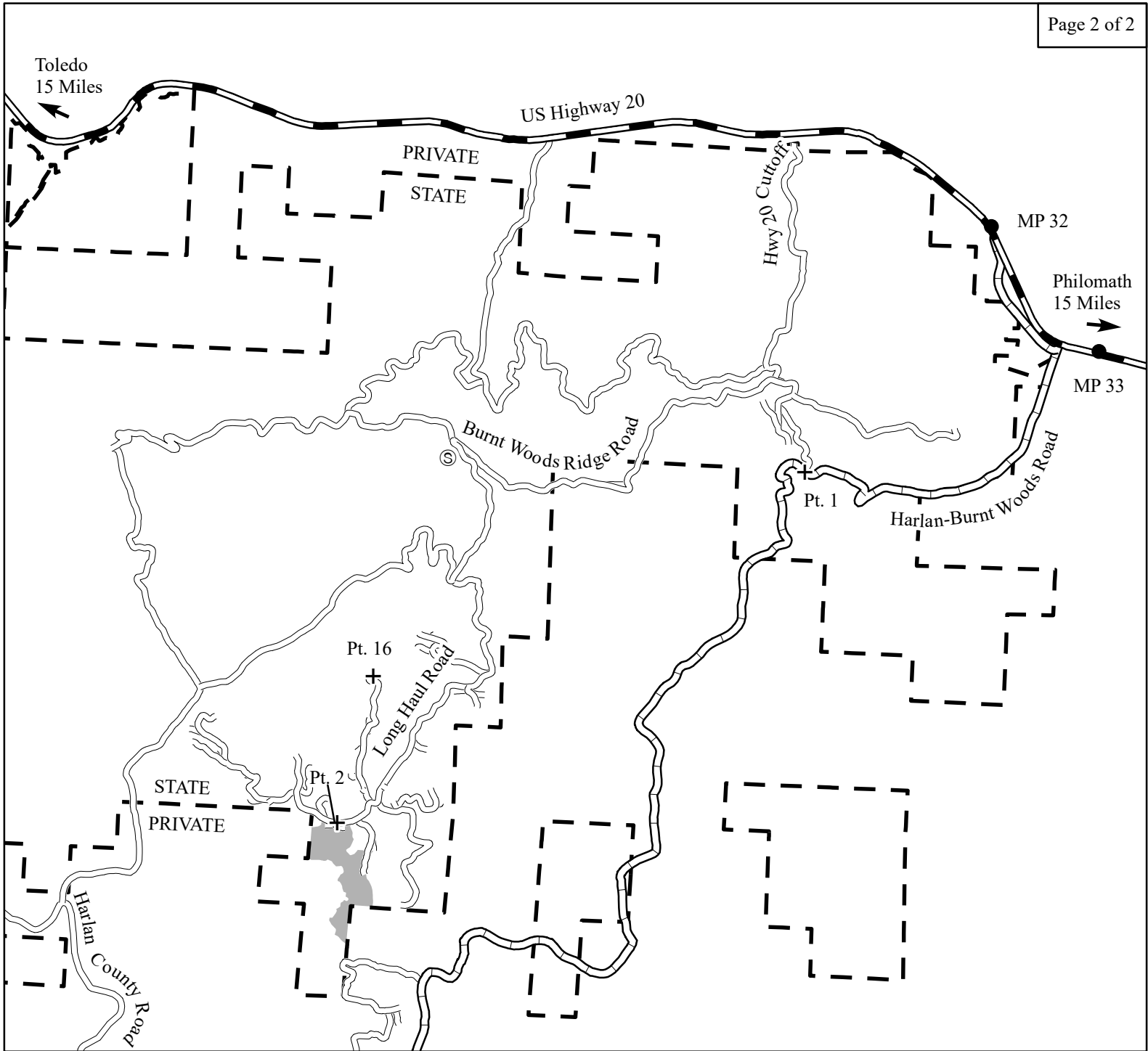
Scale 1:12,000



UNIT	GROSS ACRES	NET ACRES
1 (MC)	79	62
TOTAL	79	62









Date: 11/30/2020



## EXHIBIT "A"

VICINITY MAP  
 OF TIMBER SALE CONTRACT NO. WO-341-2021-W00685-01  
 HARLAN HANGOVER  
 PORTIONS OF SECTIONS 5 & 6  
 T12S R8W, W.M.,  
 LINCOLN COUNTY, OREGON

### Legend

-  Timber Sale Area
-  State Forest Property Boundary
-  Highway
-  County Road
-  Surfaced Road
-  Project Point
-  Stockpile

This product is for informational use and may not have been prepared for or be suitable for legal, engineering or survey purposes. User of this information should review or consult the primary data and information sources to ascertain the usability of this information.

Scale 1:48,000



Date: 11/30/2020