

Legend

Timber Sale Boundary
Ownership

Right of Way (Posted)

Roads

Surfaced Road
Unsurfaced Road
New Construction
Unusable Road

Streams

Type F Stream
Type N Stream
Unknown Stream
Stream Buffer
Unposted Stream Buffer
Partial Cut Not Required

Project Point

Waste Area

Marbled Murrelet Management Area

Occupied Habitat
Non-Habitat Buffer

EXHIBIT "A"

OF TIMBER SALE CONTRACT NO. WO-341-2021-W00362-01
LITTLE THIN ON THE PRAIRIE
PORTIONS OF SECTIONS 16 & 17
T10S, R09W, W.M.,
LINCOLN COUNTY, OREGON

This product is for informational use and may not have been prepared for or be suitable for legal, engineering or survey purposes. Users of this information should review or consult the primary data and information sources to ascertain the usability of this information.

UNIT	GROSS ACRES	NET ACRES
1 (PC)	39	37
2 (PC)	33	29
3 (PC)	68	49
TOTAL	140	115

Scale
1:12,000



Date: 08/04/2020

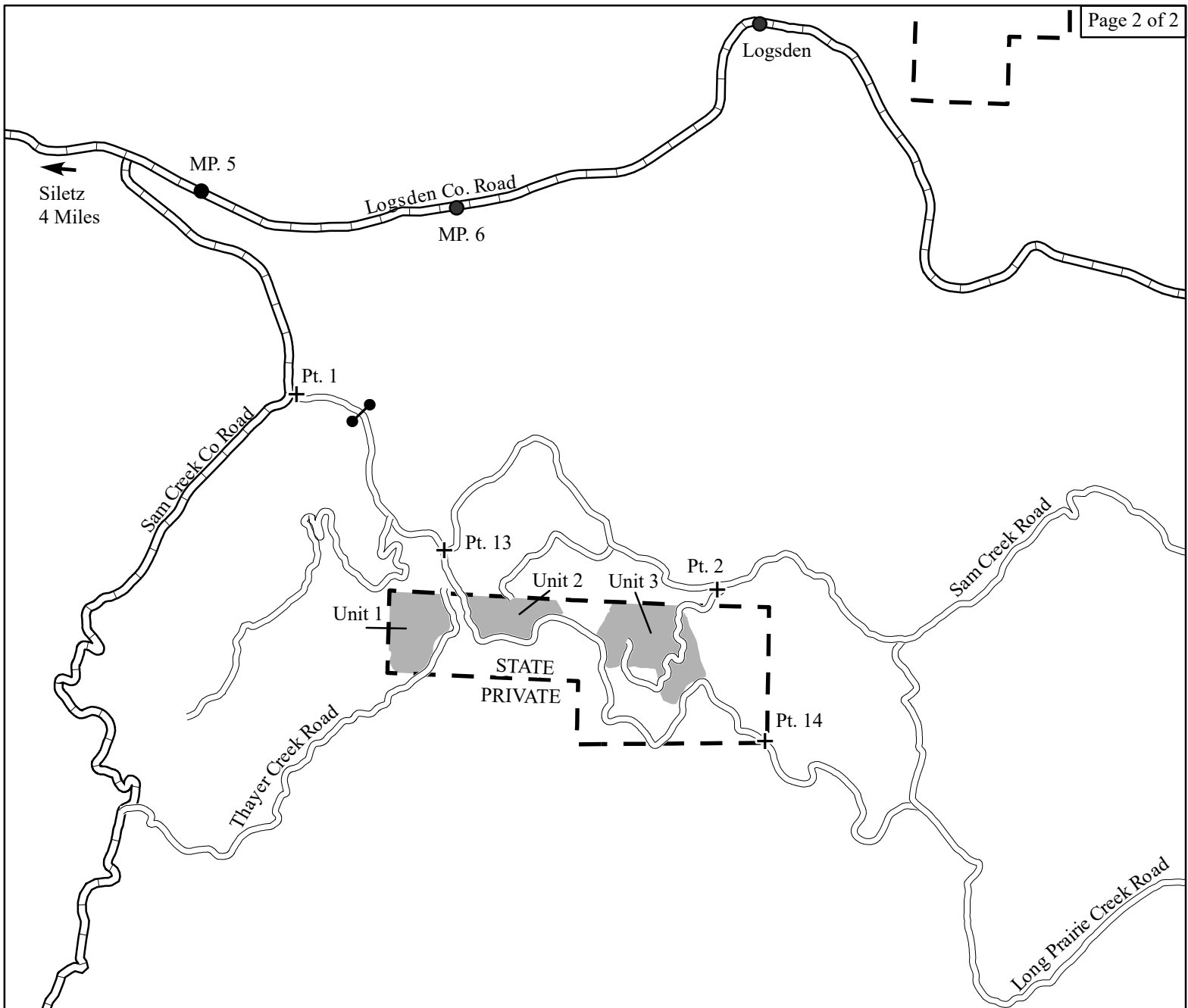









EXHIBIT "A"

VICINITY MAP
OF TIMBER SALE CONTRACT NO. WO-341-2021-W00362-01
LITTLE THIN ON THE PRAIRIE
PORTIONS OF SECTIONS 16 & 17
T10S, R09W, W.M.,
LINCOLN COUNTY, OREGON

Legend

-  Timber Sale Unit
-  State Forest Property Boundary
-  Roads
-  County Road
-  Surfaced Road
-  Project Points
-  Gate

This product is for informational use and may not have been prepared for or be suitable for legal, engineering or survey purposes. Users of this information should review or consult the primary data and information sources to ascertain the usability of this information.

Scale
1:36,000



Date: 08/04/2020