

- Legend**
- Boundaries**
- Timber Sale Boundary
  - ▨ Partial Cut Not Required
  - ▩ No Harvest Slope
  - ░ Unposted Stream Buffer
  - ⋯ Reforestation Area
  - Ownership
- Roads**
- ══ Highway
  - Surfaced Road
  - == Unsurfaced Road
  - New Construction
  - ⋯ Right of Way (Posted)
- Streams**
- Type F Stream
  - ⋯ Type N Stream
- FO — Buried Fiber Optic Line**
- ⊕ Project Point
  - Ⓜ Waste Area
  - ◆ Land Survey Monument

## EXHIBIT "A"


OF TIMBER SALE CONTRACT NO. WO-341-2021-W00360-01  
CLINE MILLER THIN  
PORTIONS OF SECTIONS 17, 19 & 20, T11S, R08W, W.M.,  
LINCOLN COUNTY, OREGON.

This product is for informational use and may not have been prepared for or be suitable for legal, engineering or survey purposes. Users of this information should review or consult the primary data and information sources to ascertain the usability of this information.

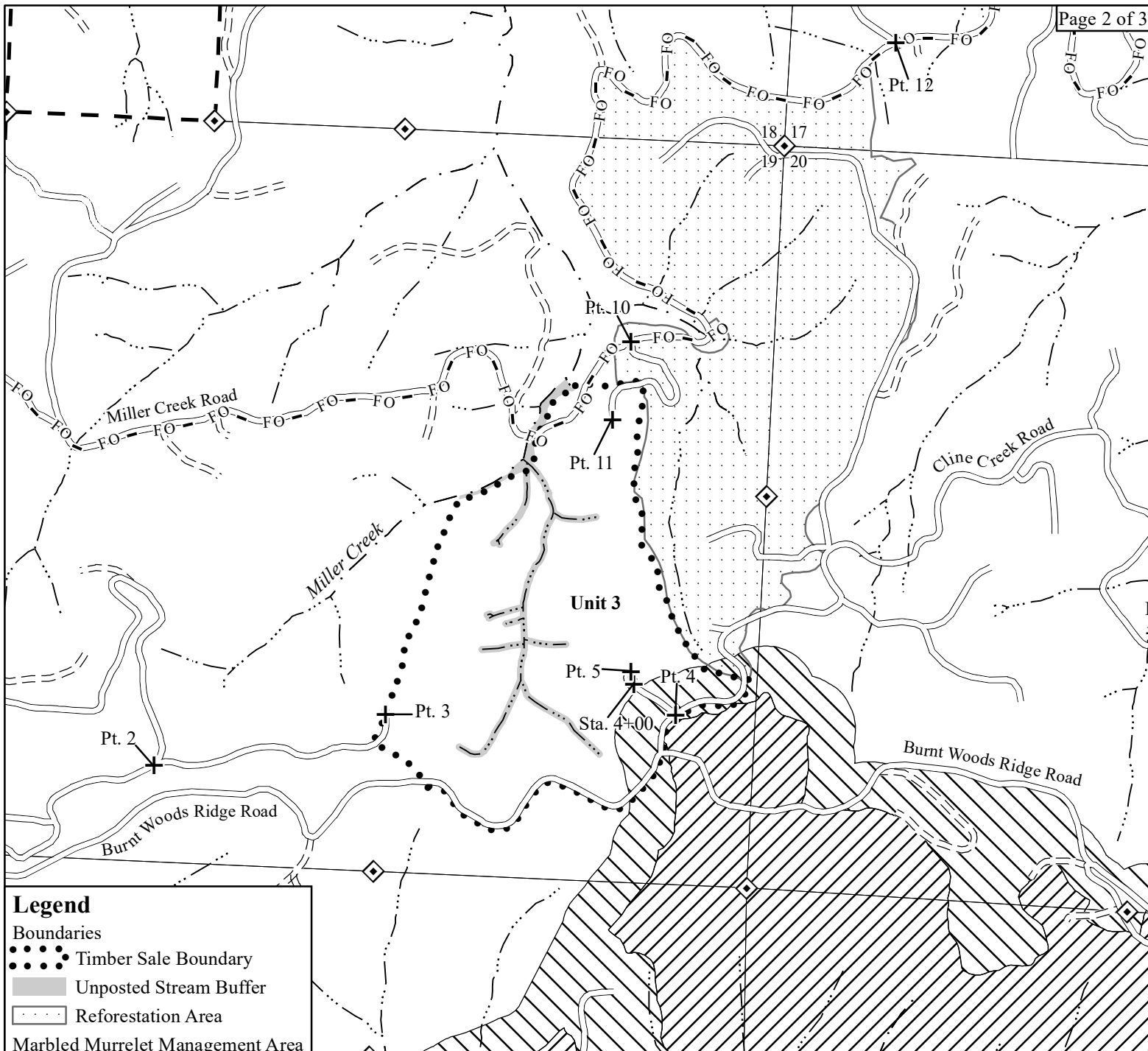
Scale  
1:12,000



	GROSS UNIT ACRES	NET ACRES
1 (PC)	36	32
2 (PC)	44	35
3 (PC)	103	94
<b>TOTAL</b>	<b>183</b>	<b>161</b>



Date: 05/29/2020



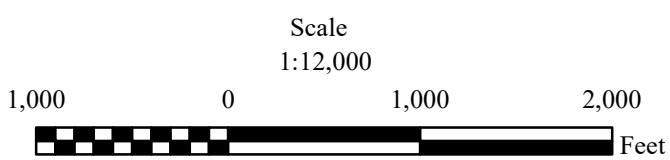
- Legend**
- Boundaries**
- Timber Sale Boundary
  - ▬ Unposted Stream Buffer
  - ▬ Reforestation Area
- Marbled Murrelet Management Area**
- ▨ Occupied Habitat
  - ▨ Non-Habitat Buffer
- Ownership**
- ▬ Ownership
- Roads**
- ▬ Surfed Road
  - ▬ Unsurfaced Road
  - ▬ New Construction
  - ▬ Right of Way (Posted)
- Streams**
- ▬ Type F Stream
  - ▬ Type N Stream
- FO - Buried Fiber Optic Line**
- ▬ Project Point
  - ◆ Land Survey Monument

## EXHIBIT "A"

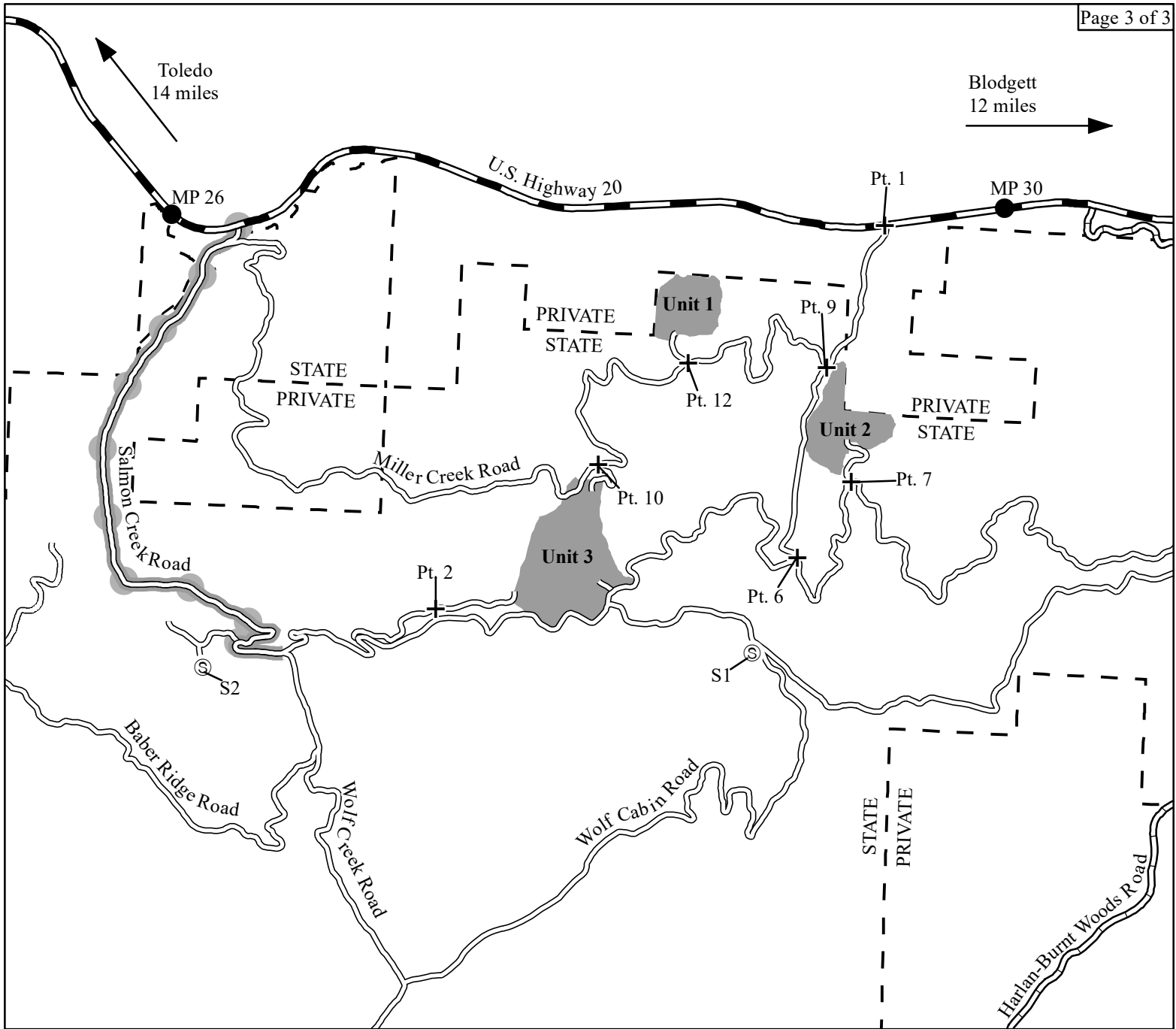
OF TIMBER SALE CONTRACT NO. WO-341-2021-W00360-01  
CLINE MILLER THIN  
PORTIONS OF SECTIONS 17, 19 & 20, T11S, R08W, W.M.,  
LINCOLN COUNTY, OREGON.

This product is for informational use and may not have been prepared for or be suitable for legal, engineering or survey purposes. Users of this information should review or consult the primary data and information sources to ascertain the usability of this information.

	GROSS UNIT ACRES	NET ACRES
1 (PC)	36	32
2 (PC)	44	35
3 (PC)	103	94
<b>TOTAL</b>	<b>183</b>	<b>161</b>



Date: 05/29/2020



### Legend

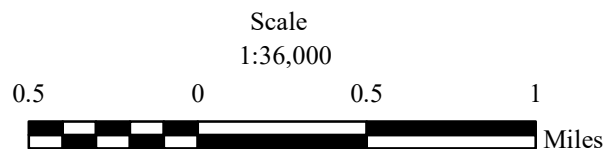
- Timber Sale Area
- Highway
- County Road
- Surfaced Road
- Seasonally restricted
- Ownership
- Project Point
- Stockpile

### EXHIBIT "A"

VICINITY MAP  
OF TIMBER SALE CONTRACT NO. WO-341-2021-W00360-01  
CLINE MILLER THIN  
PORTIONS OF SECTIONS 17, 19 & 20, T11S, R08W, W.M.,  
LINCOLN COUNTY, OREGON.

This product is for informational use and may not have been prepared for or be suitable for legal, engineering or survey purposes. Users of this information should review or consult the primary data and information sources to ascertain the usability of this information.

UNIT	GROSS ACRES	NET ACRES
1 (PC)	36	32
2 (PC)	44	35
3 (PC)	103	94
<b>TOTAL</b>	<b>183</b>	<b>161</b>



Date: 05/14/2020