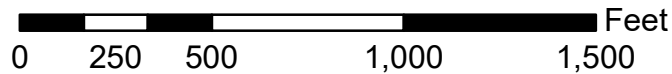


Legend

- ⊙ Landing
- + Project Point
- Timber Sale
- ⌚ ODF Ownership
- Roads**
- ==== All weather
- Dirt
- Streams**
- Nonfish
- - - - Unknown

Exhibit A

OF TIMBER SALE CONTRACT NO. 343-2022-W00921-01
 WALKER TOWERS
 SECTION 26, T17S, R8W, W.M.
 LANE COUNTY, OREGON



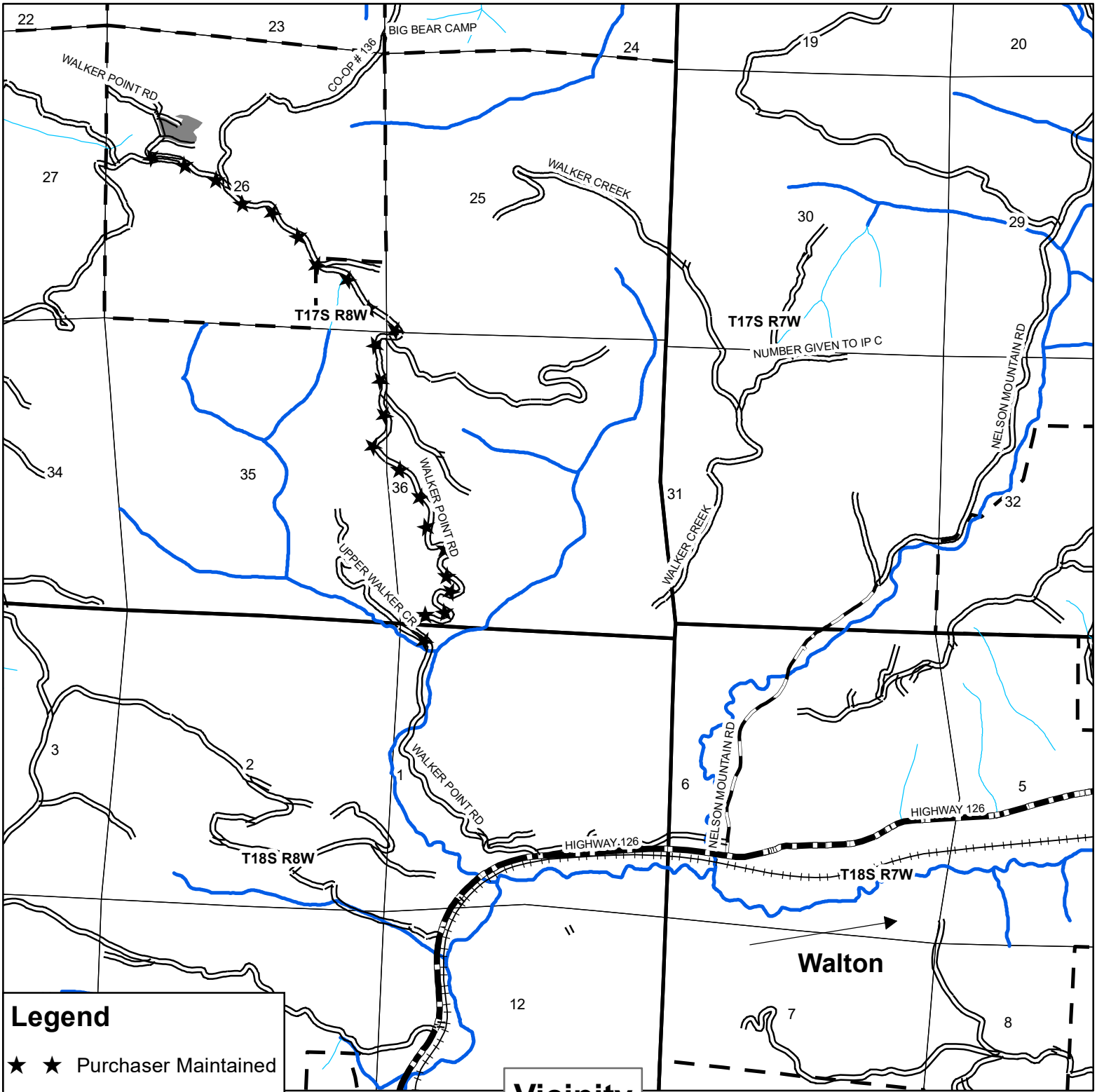
This product is for informational use and may not have been prepared for or be suitable for legal, engineering or surveying purposes. Users of this information should review or consult the primary data and information sources to ascertain the usability of this information.

Net Acres: 6



"STEWARDSHIP IN FORESTRY"

1 inch = 500 feet



Legend

- ★ ★ Purchaser Maintained
- Timber Sale

Roads

- +—+—+ Federal & State Highway
- Paved road
- Surfacd road
- + + + + Railroad

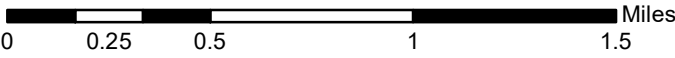
Streams

- Fish
- Nonfish

Vicinity

Net Acres: 6

OF TIMBER SALE CONTRACT NO. 343-2022-W00921-01
 WALKER TOWERS
 SECTION 26, T17S, R8W, W.M.
 LANE COUNTY, OREGON



"STEWARDSHIP IN FORESTRY"

1 inch = 2,500 feet

This product is for informational use and may not have been prepared for or be suitable for legal, engineering or surveying purposes. Users of this information should review or consult the primary data and information sources to ascertain the usability of this information.