

LEGEND












-  Timber Sale Boundary
-  ODF Ownership
-  Stream Buffer
-  Landing to Construct
-  Project Points
-  BLM Right-of-Way
- Roads**
-  All weather
-  New Construction
- Streams**
-  Fish, Perennial
-  Non-Fish, Perennial
-  Non-Fish, Seasonal

Exhibit "A"

**OF TIMBER SALE CONTRACT NO. 341-2025- W01218-01
BOW TIE SALVAGE THIN
PORTIONS OF SECTIONS 8, T18S, R7W, W.M.
LANE COUNTY, OREGON**

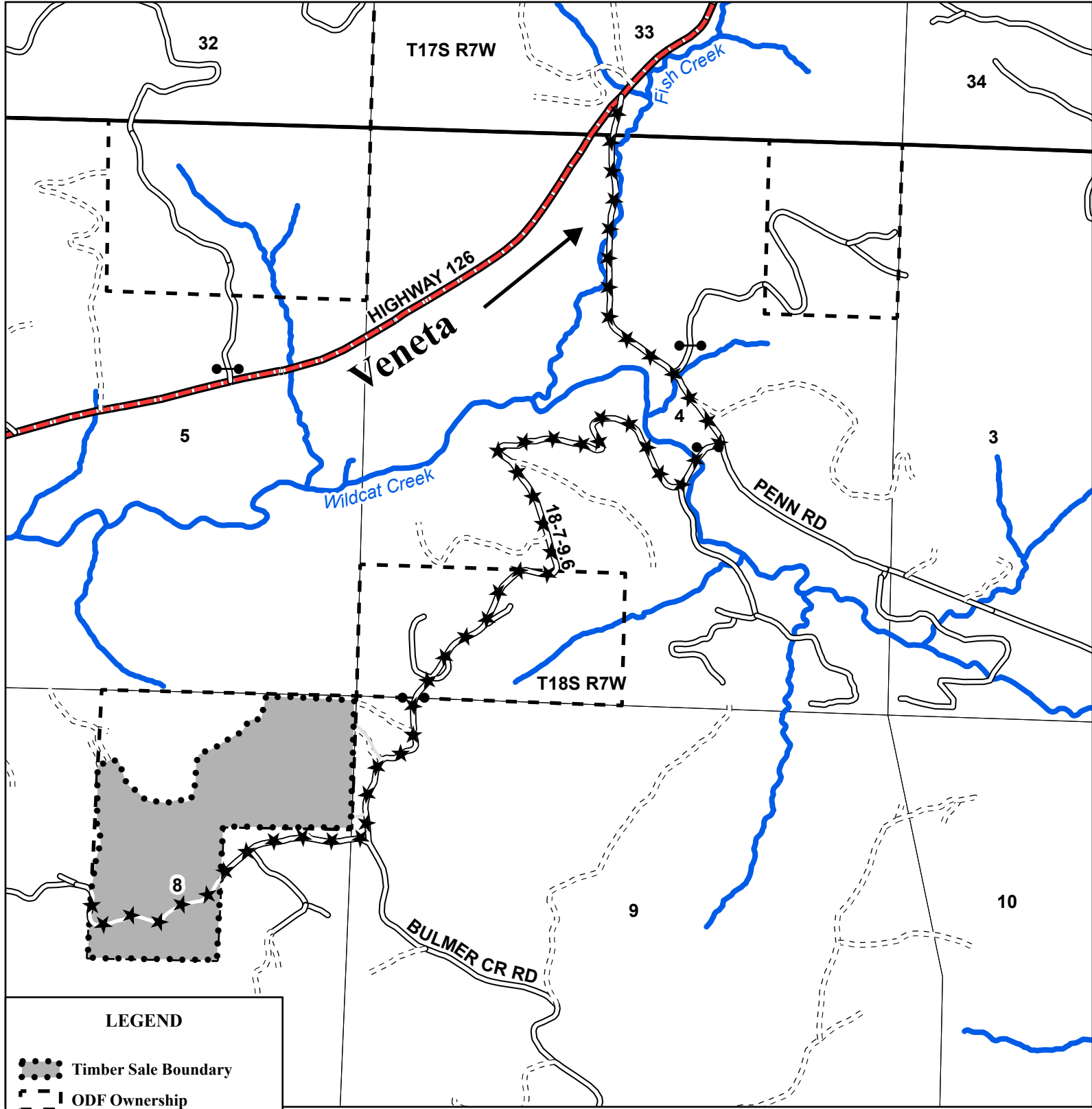
**Gross Acres: 90
Net Acres: 79**












This product is for informational use and may not have been prepared for or be suitable for legal, engineering or surveying purposes.



**Scale
1: 4,800**



LEGEND

-  Timber Sale Boundary
-  ODF Ownership
-  Haul Route
-  BLM Right-of-Way
-  Gate
- Streams**
-  Fish, Perennial
- Roads**
-  Federal or State highway
-  All weather
-  Dirt

VICINITY MAP

**OF TIMBER SALE CONTRACT NO. 341-2025- W01218-01
BOW TIE SALVAGE THIN
PORTIONS OF SECTIONS 8, T18S, R7W, W.M.
LANE COUNTY, OREGON**



This product is for informational use and may not have been prepared for, or be suitable for legal, engineering, or surveying purposes.



**Scale
1: 16,000**