

**Legend**

- Timber Sale Boundary
- ODF Ownership
- Stream Buffer
- Green Tree Retention
- Landing to Construct
- Project Points

**Roads**

- All weather
- Dirt
- New Construction

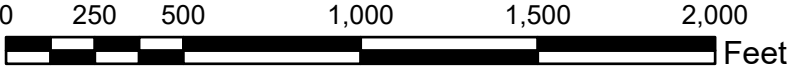
**Streams**

- Fish
- Nonfish

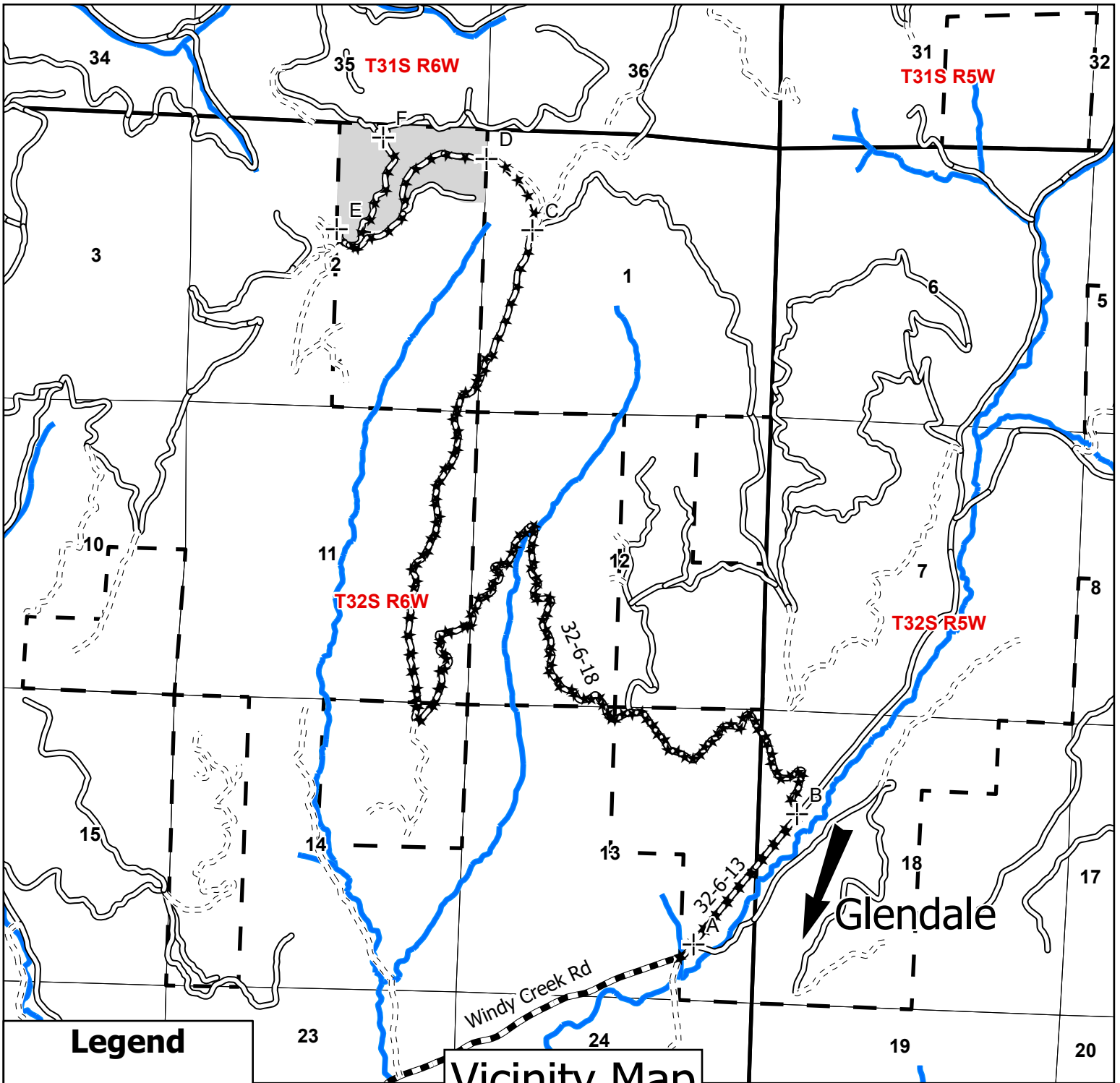
**EXHIBIT A**

Net Acres: 85  
Scale: 1:6,500

OF TIMBER SALE CONTRACT NO. 341-2024-W00626-01  
SON IN LAW  
PORTIONS OF SECTION 2, T32S, R6W, W.M.  
DOUGLAS COUNTY, OREGON



This product is for informational use and may not have been prepared for or be suitable for legal, engineering or surveying purposes.



**Legend**

- ODF
- Timber Sale Boundary
- Project Points

**Roads**

- Paved
- All weather
- Dirt
- New Construction
- Haul Route/Purchaser Maintained

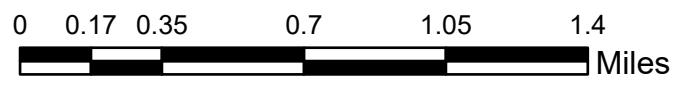
**Streams**

- Fish

**Vicinity Map**

OF TIMBER SALE CONTRACT NO. 341-2024-W00626-01  
 SON IN LAW  
 PORTIONS OF SECTION 2, T32S, R6W, W.M.  
 DOUGLAS COUNTY, OREGON

Net Acres: 85  
 Scale: 1:30,000



This product is for informational use and may not have been prepared for or be suitable for legal, engineering or surveying purposes.

