

Legend

- Potential Waste Areas
- Gate
- GTR
- Stream Buffer
- Reforested Area
- Timber Sale Boundary
- ODF Ownership
- Stationing**
- Project Point
- Station

Transportation

- All weather
- Old Road Bed
- New Construction

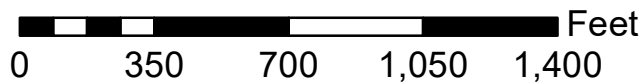
Streams

- Fish
- Nonfish
- Unknown

EXHIBIT A

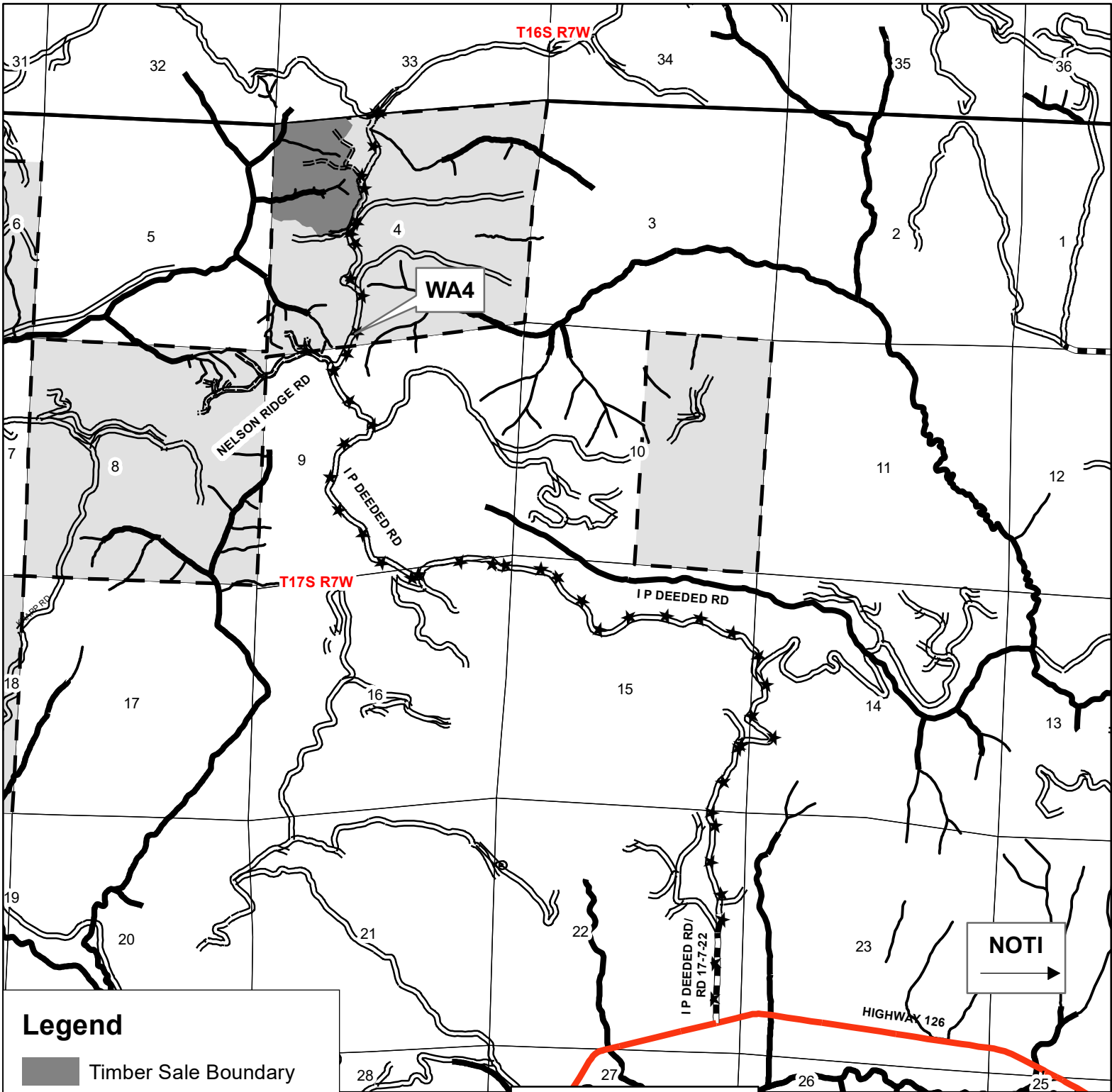
OF TIMBER SALE CONTRACT NO.341-2022-W00843-01
 FULL NELSON
 SECTION 4 OF T17S R7W W.M.
 LANE COUNTY, OREGON

Net Acres: 80



1 inch = 500 feet

This product is for informational use and may not have been prepared for, or suitable for legal, engineering, or surveying purposes.



Legend

Timber Sale Boundary

ODF Ownership

Transportation

All weather

Federal or State highway

Paved

Haul Route

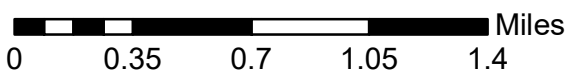
Streams

Fish

Nonfish

VICINITY MAP

OF TIMBER SALE CONTRACT NO.341-2022-W00843-01
 FULL NELSON
 SECTION 4 OF T17S R7W W.M.
 LANE COUNTY, OREGON



This product is for informational use and may not have been prepared for, or suitable for legal, engineering, or surveying purposes.

1 inch = 3,000 feet
 Net Acres: 80