



Legend

× Project Point

 Brushing

 Waste Area

Roads

 Surfaced Road

 Dirt/Primitive Road

 Old Road Bed - not driveable

 Logger Option Spurs

 Fish Stream


 Nonfish Stream

 Chainsaw Restricted Area

 GTR

 Timber Sale Boundary

 ODF Ownership

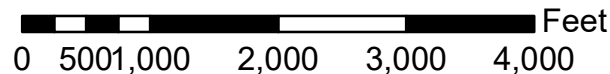
 Sections

 Township

Exhibit "A" Map 1 of 3

TOTAL NET ACRES = 155

OF TIMBER SALE CONTRACT NO. WL-341-2021-W00782-02
EAST GREENLEAF
PORTIONS OF SECTIONS 14, T16S, R8W, W.M.
LANE COUNTY, OREGON

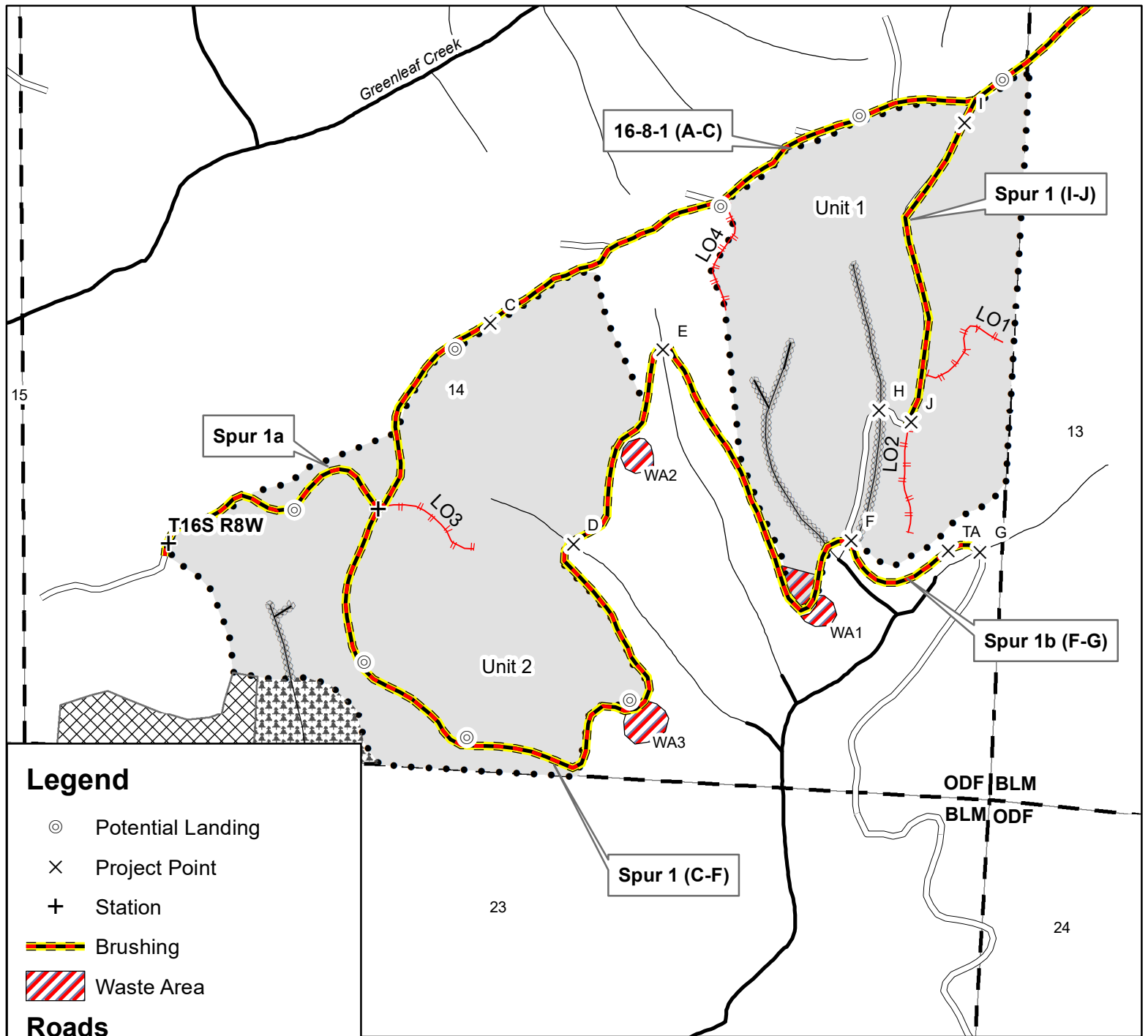
 Feet
0 500 1,000 2,000 3,000 4,000

1 Inches = 1,500 feet

This product is for informational use
and may not have been prepared
for or be suitable for legal, engineering
or surveying purposes. Users of this information should
review or consult the primary data and information
sources to ascertain the usability of this information.



"STEWARDSHIP IN FORESTRY"



Legend

- ⊙ Potential Landing
- × Project Point
- ⊕ Station

- Brushing
- Waste Area

Roads

- Surfaced Road
- Logger Option Spurs
- Fish Stream
- Nonfish Stream
- GTR
- Chainsaw Restricted Area
- Buffers
- Timber Sale Boundary
- ODF Ownership
- Sections
- Township

Exhibit "A" Map 2 of 3

TOTAL NET ACRES = 155

OF TIMBER SALE CONTRACT NO. WL-341-2021-W00782-02
EAST GREENLEAF
PORTIONS OF SECTIONS 14, T16S, R8W, W.M.
LANE COUNTY, OREGON

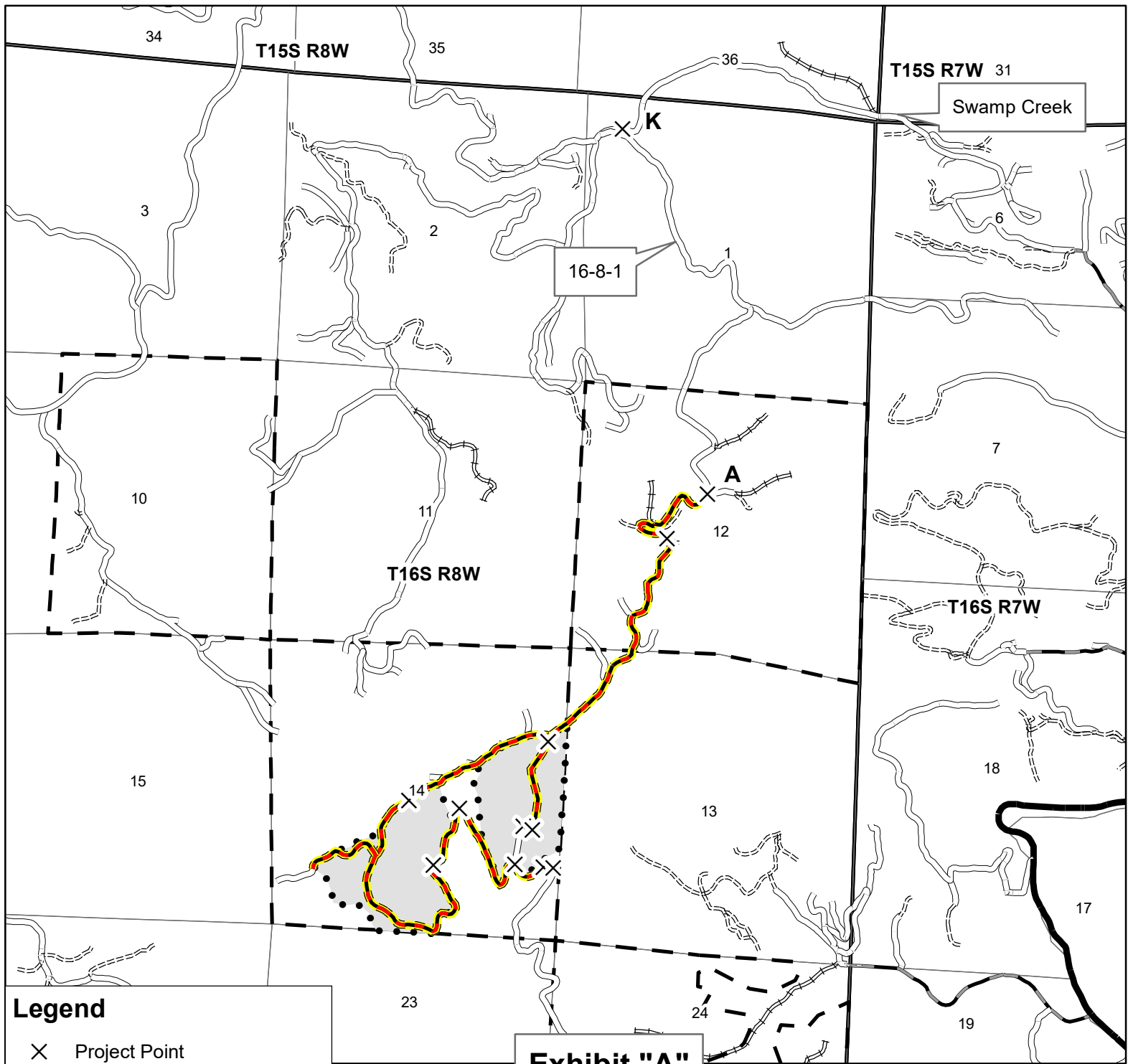
0 250 500 1,000 1,500 2,000 Feet

1 inch = 750 feet

This product is for informational use
and may not have been prepared
for or be suitable for legal, engineering
or surveying purposes. Users of this information should
review or consult the primary data and information
sources to ascertain the usability of this information.



"STEWARDSHIP IN FORESTRY"



Legend

× Project Point

Brushing

Roads

Federal State Highway

Paved Road

Surfaced Road

Dirt/Primitive Road

Old Road Bed - not driveable

Timber Sale Boundary

ODF Ownership

Sections

Township

Exhibit "A" Map 3 of 3

TOTAL NET ACRES = 155

OF TIMBER SALE CONTRACT NO. WL-341-2021-W00782-02
EAST GREENLEAF
PORTIONS OF SECTIONS 14, T16S, R8W, W.M.
LANE COUNTY, OREGON

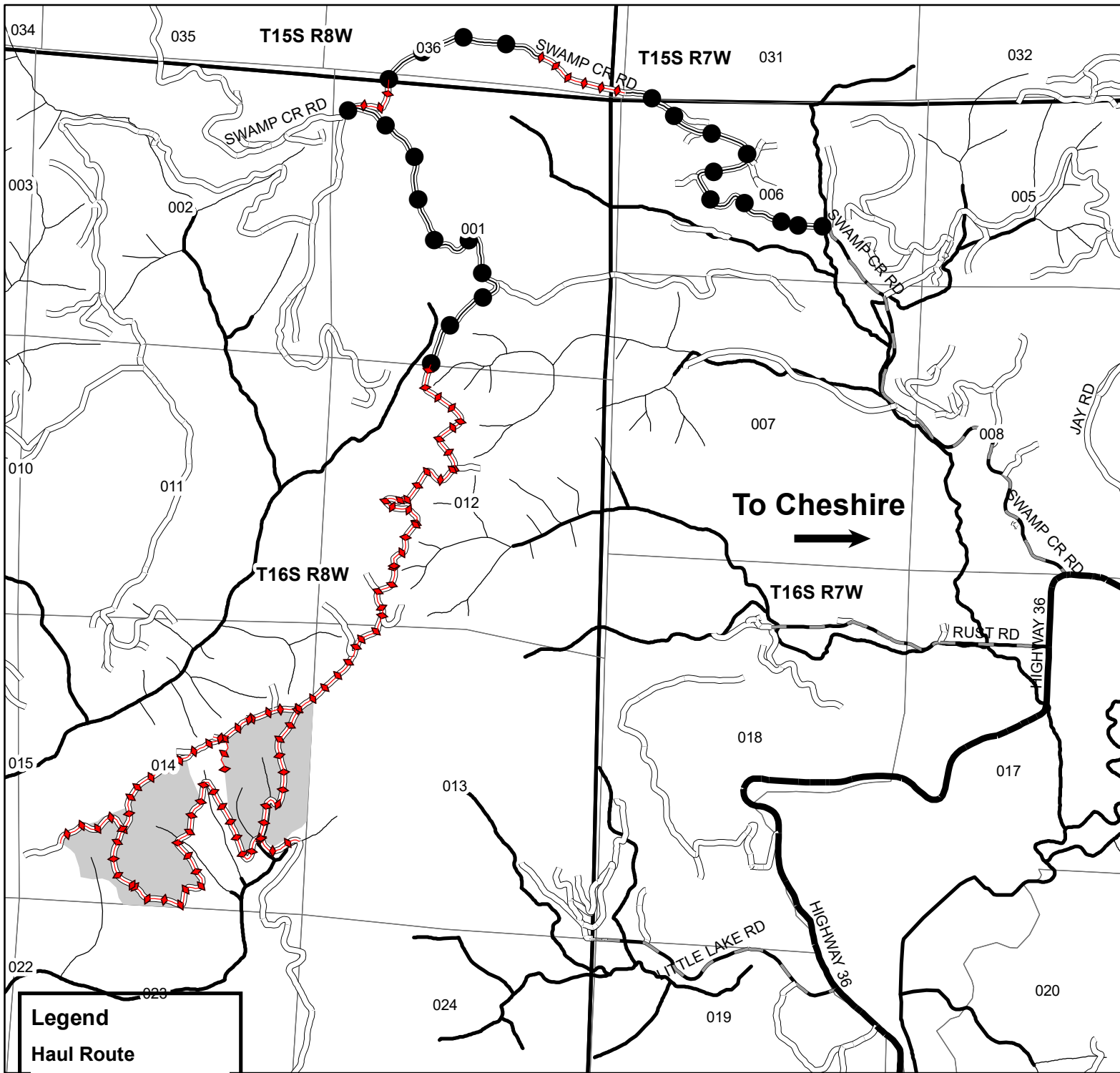
Feet

1 inch = 2,500 feet

This product is for informational use
and may not have been prepared
for or be suitable for legal, engineering
or surveying purposes. Users of this information should
review or consult the primary data and information
sources to ascertain the usability of this information.



"STEWARDSHIP IN FORESTRY"



Legend

Haul Route

◆◆◆ Purchaser Maintained

● BLM Maintained

Roads

— Interstate Highway

— Federal State Highway

— Paved Road

— Surfaced Road

--- Unknown

— Fish

— Nonfish

■ Timber Sale Boundary

□ Sections

□ Township

Vicinity Map

OF TIMBER SALE CONTRACT NO. 341-2021
EAST GREENLEAF
PORTIONS OF SECTIONS 14, T16S, R8W, W.M.
LANE COUNTY, OREGON

0 875 1,750 3,500 5,250 7,000 Feet

1 Inches = 2,500 feet

This product is for informational use
and may not have been prepared
for or be suitable for legal, engineering
or surveying purposes. Users of this information should
review or consult the primary data and information
sources to ascertain the usability of this information.

TOTAL NET ACRES = 155



"STEWARDSHIP IN FORESTRY"