

#### Legend

- Timber Sale Boundary
- ▤▤▤ Riparian Boundary
- ▨▨▨ Riparian Buffer
- ▤▤▤ Green Tree Retention Area
- Type-F Stream
- Type-N Perennial Stream
- - - Type-N Seasonal Stream
- == Surfaced Road
- - - Unsurfaced Road
- vvvv Abandoned Road
- xxxx Blocked Road
- - - Project Road Construction
- (W) Waste Area
- Sections
- ◊ Corners


## EXHIBIT A

FOR TIMBER SALE CONTRACT TL-341-2025-W01149-01  
EDWARD'S BSM  
PORTIONS OF SECTIONS 10, 11, 14, 15, 16, 21, 22 of T2S R8W, W.M  
TILLAMOOK COUNTY, OREGON

Tillamook District GIS  
February 2025

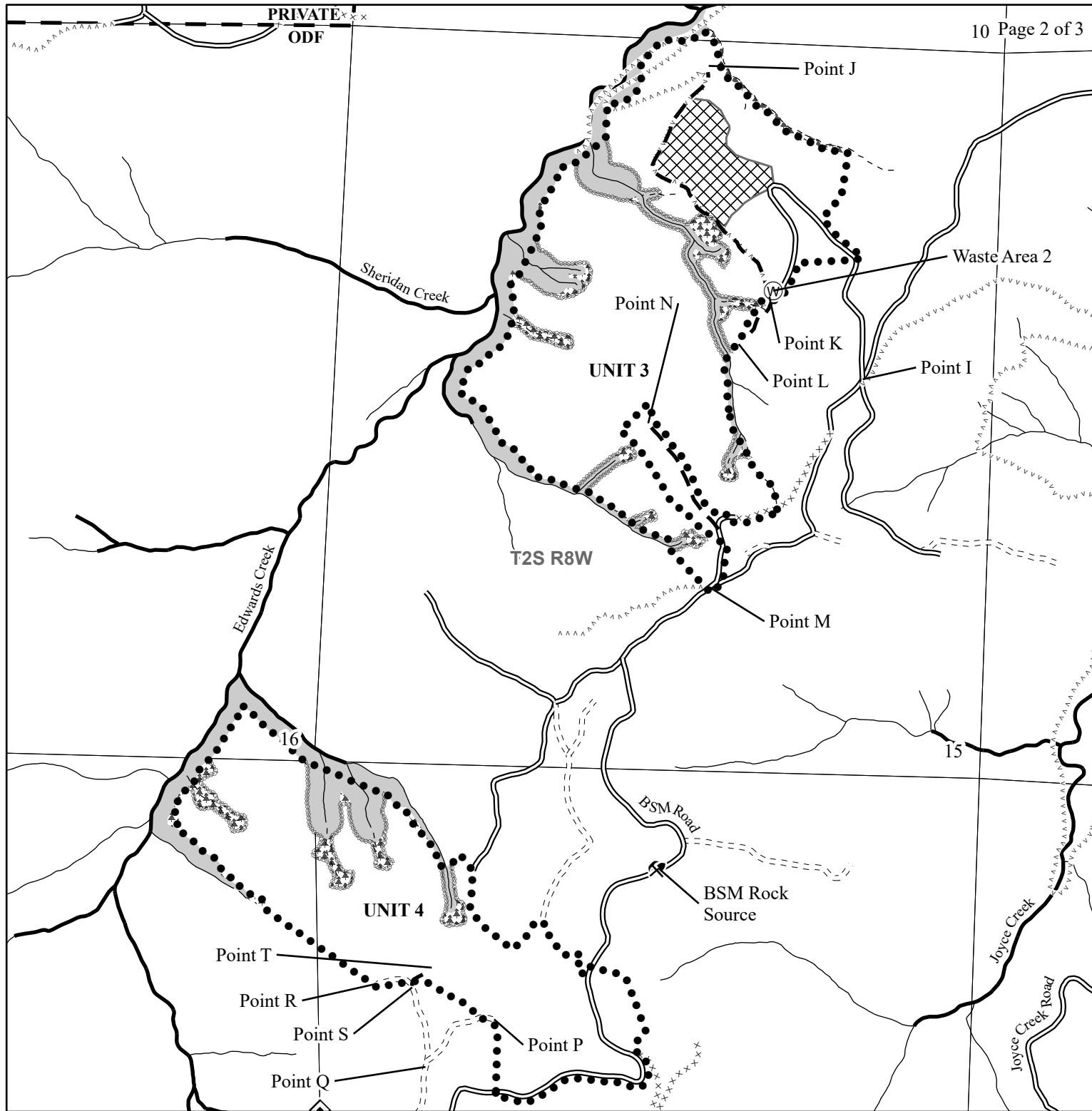
This product is for informational use and may not be  
suitable for legal, engineering, or surveying purposes.

1:12,000  
1 inch = 1,000 feet



#### APPROXIMATE ACRES

	GROSS	NET
UNIT 1 (CC)	134	105
UNIT 2 (CC)	36	28
UNIT 3 (CC)	147	106
UNIT 4 (CC)	91	71
TOTAL	408	310



- Legend**
- Timber Sale Boundary
  - Riparian Boundary
  - Riparian Buffer
  - Green Tree Retention Area
  - No Harvest Other
  - Type-F Stream
  - Type-N Perennial Stream
  - - - Type-N Seasonal Stream
  - == Surfacd Road
  - - - Unsurfaced Road
  - vvvvv Abandoned Road
  - xxxx Blocked Road
  - - - Project Road Construction
  - ⛏ Rock Source
  - Ⓜ Waste Area


## EXHIBIT A

FOR TIMBER SALE CONTRACT TL-341-2025-W01149-01  
EDWARD'S BSM  
PORTIONS OF SECTIONS 10, 11, 14, 15, 16, 21, 22 of T2S R8W W.M  
TILLAMOOK COUNTY, OREGON

Tillamook District GIS  
February 2025

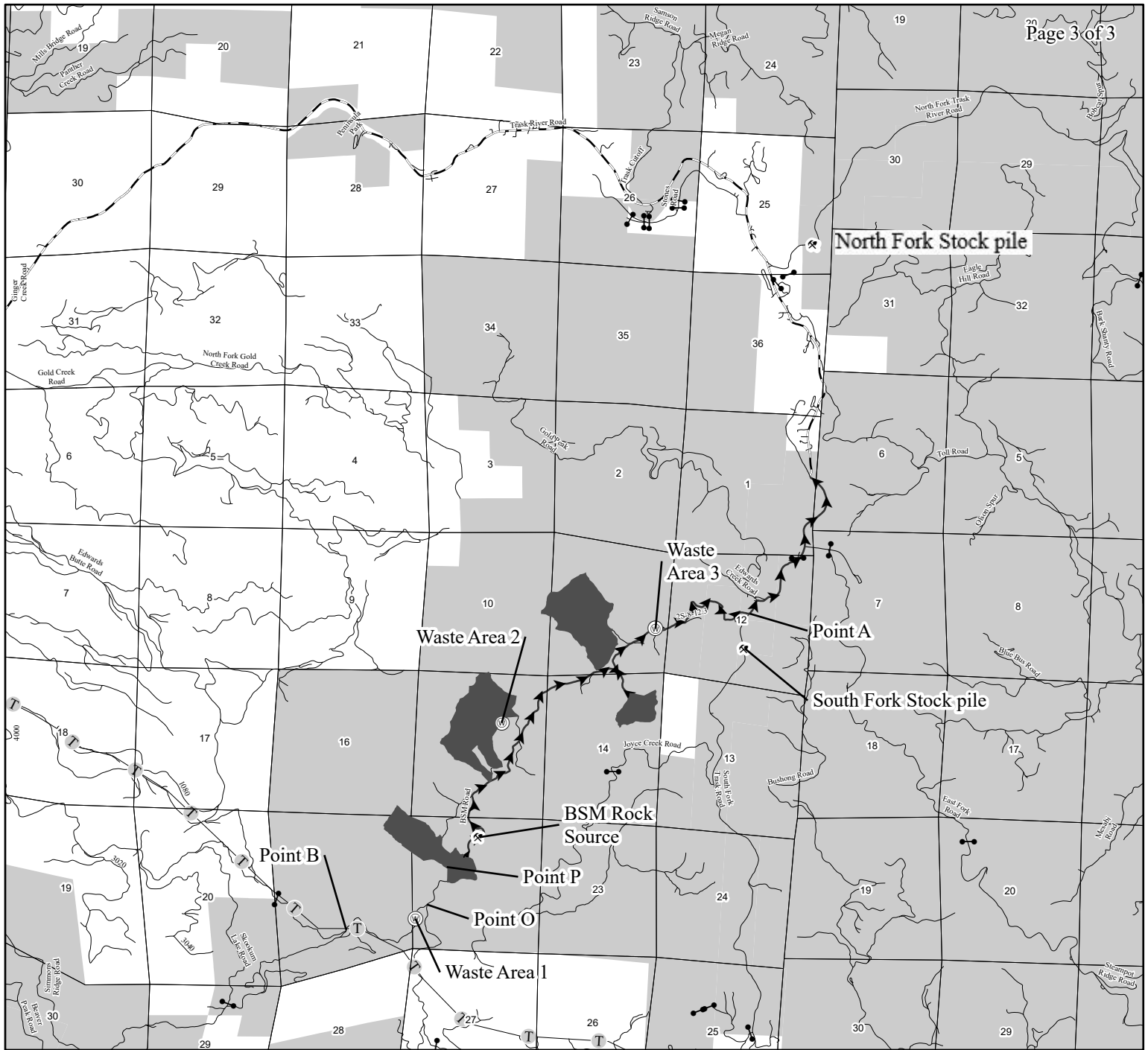
This product is for informational use and may not be  
suitable for legal, engineering, or surveying purposes.

1:12,000  
1 inch = 1,000 feet



### APPROXIMATE ACRES

	GROSS	NET
UNIT 1 (CC)	134	105
UNIT 2 (CC)	36	28
UNIT 3 (CC)	147	106
UNIT 4 (CC)	91	71
TOTAL	408	310



- Timber Sale Area
- ODF Ownership
- Haul Route Roads
- Highways
- Surfaced Roads
- Rock Source
- Waste area
- Gates
- Sections
- Powerlines

## EXHIBIT A

VICINITY MAP  
FOR TIMBER SALE CONTRACT TL-341-2025-W01149-01  
EDWARD'S BSM  
PORTIONS OF SECTIONS 10, 11, 14, 15, 16, 21, 22 of T2S R8W W.M  
TILLAMOOK COUNTY, OREGON

Tillamook District GIS  
February 2025

This product is for informational use and may not be  
suitable for legal, engineering, or surveying purposes.

1:63,360  
1 inch = 1 mile

