

- Legend**
- Timber Sale Boundary
  - ▬▬▬ Riparian Boundary
  - ▬ Riparian Buffer
  - ▬▬▬ Green Tree Retention Area
  - ▬▬▬ Reforestation Area
  - ⚡ Rock Source
  - Ⓜ Waste Area
  - ▬▬▬ Project Road Construction
  - ▬▬▬ Surfaced Road
  - ▬▬▬ Unsurfaced Road
  - ▬▬▬ Abandoned Road
  - ▬▬▬ Blocked Road
  - ▬ Type-F Stream
  - ▬ Type-N Stream - Perennial
  - ▬▬▬ Type-N Stream - Seasonal
  - ▭ Sections
  - ▬▬▬ Recreation Trail

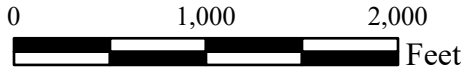
### EXHIBIT A

FOR TIMBER SALE CONTRACT TL-341-2025-W01041-01  
 SAM DOWNS  
 PORTIONS OF SECTIONS 15, 16, 17, 21, 22, 27 of T1N R8W W.M.  
 TILLAMOOK COUNTY, OREGON

Tillamook District GIS  
 APRIL, 2024

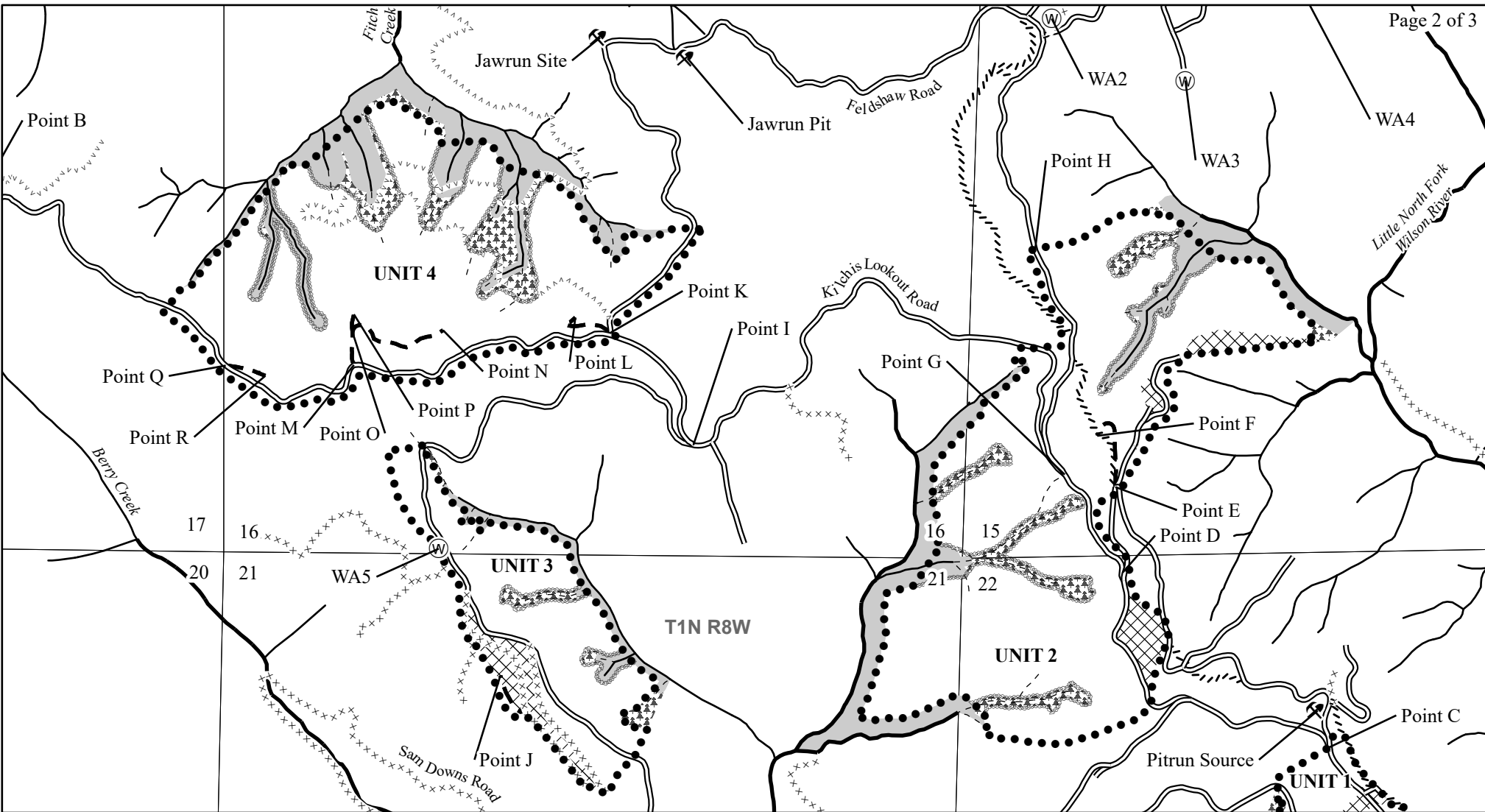
This product is for informational use and may not be suitable for legal, engineering, or surveying purposes.

1:12,000  
 1 inch = 1,000 feet



**APPROXIMATE ACRES**

	GROSS	NET
UNIT 1 (MC)	132	102
UNIT 2 (MC)	140	99
UNIT 3 (MC)	44	29
UNIT 4 (MC)	110	77
<b>TOTAL</b>	<b>426</b>	<b>307</b>



- Legend**
- Timber Sale Boundary
  - ▬▬▬ Surfaced Road
  - ⋯⋯⋯ Riparian Boundary
  - ⋈⋈⋈ Abandoned Road
  - ▒ Riparian Buffer
  - ×××× Blocked Road
  - ⊠ Green Tree Retention Area
  - ▬ Type-F Stream
  - ⊠ Reforestation Area
  - ▬ Type-N Stream - Perennial
  - ⚡ Rock Source
  - - - Type-N Stream - Seasonal
  - Ⓜ Waste Area
  - ▭ Sections
  - - - Project Road Construction
  - ▤ Recreation Trail

## EXHIBIT A

FOR TIMBER SALE CONTRACT TL-341-2025-W01041-01  
 SAM DOWNS  
 Sections 15, 16, 17, 21, 22, 27 of T1N R8W.  
 TILLAMOOK COUNTY, W.M.

Tillamook District GIS  
 APRIL, 2024

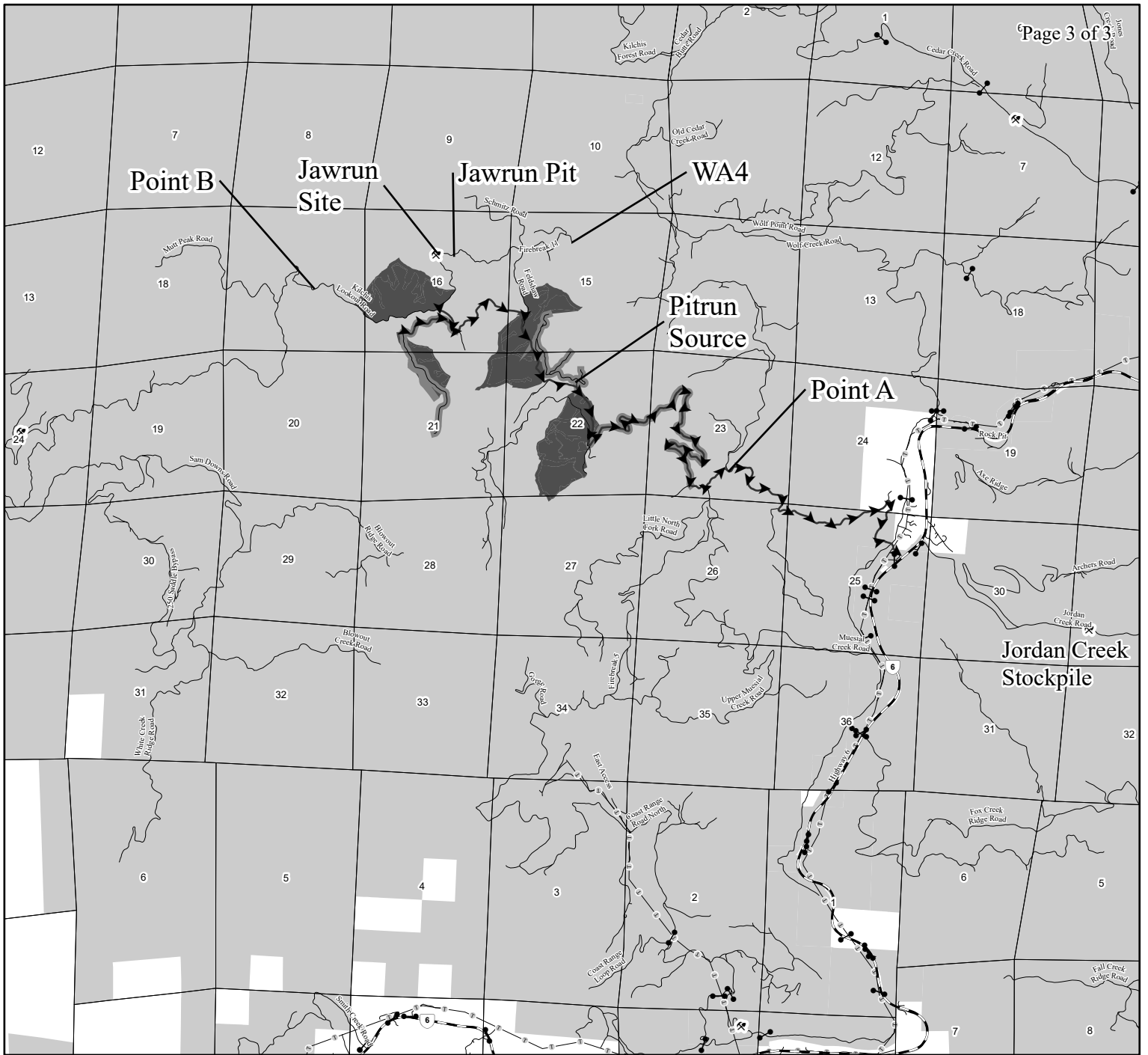
This product is for informational use and may not be  
 suitable for legal, engineering, or surveying purposes.



APPROXIMATE ACRES		
	GROSS	NET
UNIT 1 (MC)	132	102
UNIT 2 (MC)	140	99
UNIT 3 (MC)	44	29
UNIT 4 (MC)	110	77
<b>TOTAL</b>	<b>426</b>	<b>307</b>

1:12,000  
 1 inch = 1,000 feet

0                      1,000                      2,000  
 Feet



**Legend**

- Timber Sale Area
- ODF Ownership
- Haul Route Roads
- Highways
- Surfaced Roads
- Brushing
- Rock Source
- Gates
- Powerlines
- Sections

**EXHIBIT A**

VICINITY MAP  
 FOR TIMBER SALE CONTRACT TL-341-2025-W01041-01  
 SAM DOWNS  
 Sections 15, 16, 17, 21, 22, 27 of T1N R8W.  
 TILLAMOOK COUNTY, W.M.

Tillamook District GIS  
 APRIL, 2024

This product is for informational use and may not be  
 suitable for legal, engineering, or surveying purposes.

1:63,360  
 1 Inch = 1 mile

