

EXHIBIT A

FOR TIMBER SALE CONTRACT TL-341-2024-W01042-01
 South Fork Trask
 PORTIONS OF SECTIONS 5 & 6, T3S R7W,
 23,24 & 25, T2S R8W, 31 & 32, T2S R7W W.M.
 TILLAMOOK COUNTY, OREGON

Tillamook District GIS
 FEBRUARY 2024

This product is for informational use and may not be suitable for legal, engineering, or surveying purposes.

1:12,000

1 inch = 1,000 feet



- Legend**
- (W) Waste Area
 - Gates
 - - - Project Road Construction
 - ▬▬ Riparian Boundary
 - Timber Sale Boundary
 - ▲ Reserve Timber
 - ▬▬ Surfaced Road
 - vvvvv Abandoned Road
 - xxxxx Blocked Road
 - ▬▬ Type-F Stream
 - ▬▬ Type-N Stream
 - ▬▬ Riparian Buffer
 - ▬▬ Green Tree Retention Area
 - ▬▬ Sections
 - ▬▬ Property Line

APPROXIMATE ACRES

	GROSS	NET
UNIT 1 (MC)	146	112
UNIT 2 (MC)	124	102
UNIT 3 (MC)	72	48
TOTAL	342	262

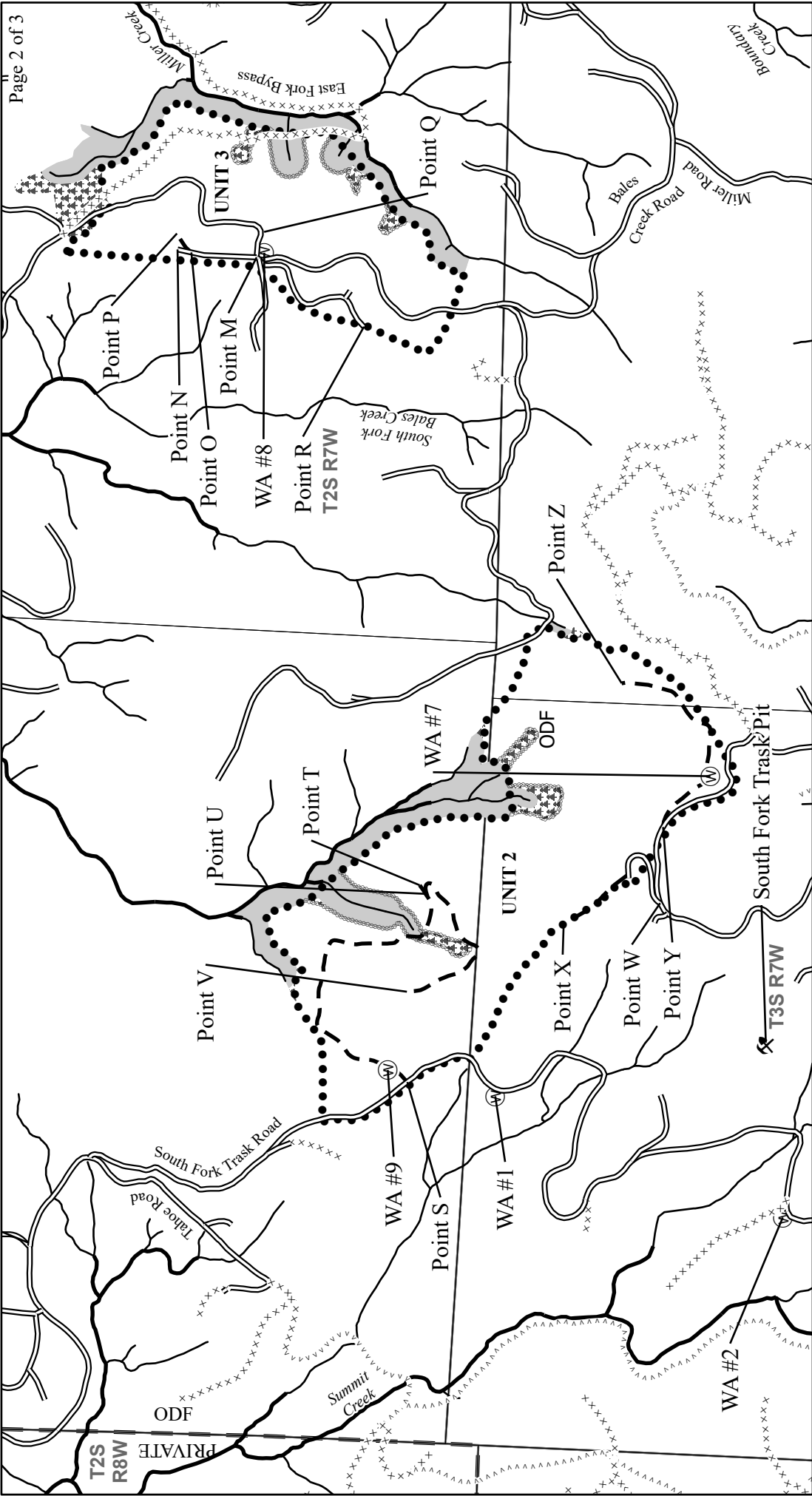


EXHIBIT A

FOR TIMBER SALE CONTRACT TL-341-2024-W01042-01
 South Fork Trask
 PORTIONS OF SECTIONS 5 & 6, T3S R7W,
 23,24 & 25, T2S R8W, 31 & 32, T2S R7W W.M.
 TILLAMOOK COUNTY, OREGON

- Legend**
- Rock Source
 - Waste Area
 - Project Road Construction
 - Riparian Boundary
 - Timber Sale Boundary
 - Type-F Stream
 - Type-N Stream
 - Paved Road
 - Surfaced Road
 - Unsurfaced Road
 - Abandoned Road
 - Blocked Road
 - Riparian Buffer
 - Green Tree Retention Area
 - Sections
 - Property Line

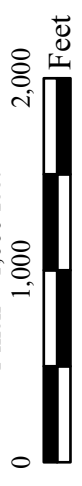
APPROXIMATE ACRES

UNIT	GROSS	NET
UNIT 1 (MC)	146	112
UNIT 2 (MC)	124	102
UNIT 3 (MC)	72	48
TOTAL	342	262



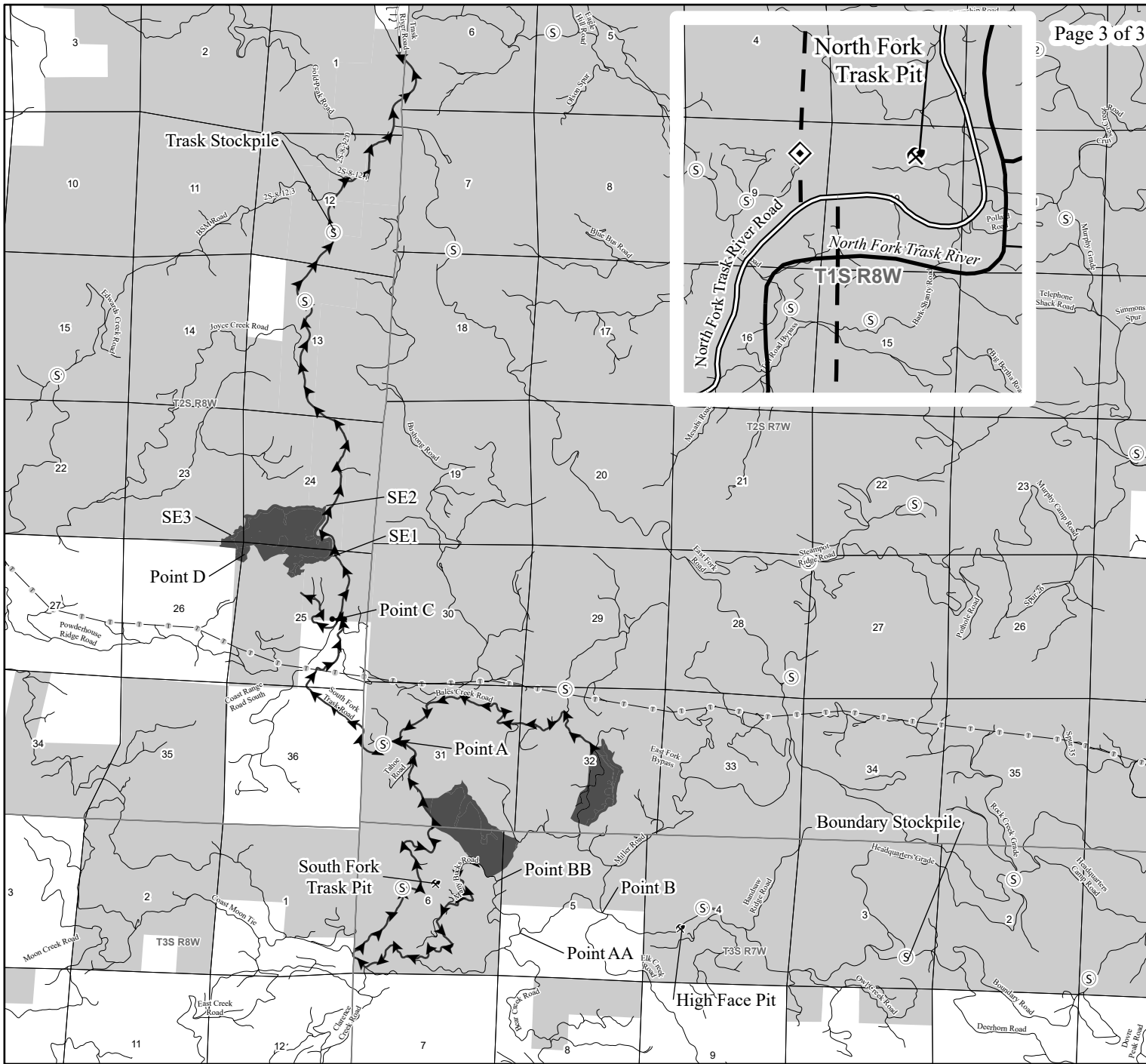
1:12,000

1 inch = 1,000 feet



Tillamook District GIS
 FEBRUARY 2024

This product is for informational use and may not be suitable for legal, engineering, or surveying purposes.



Legend

- ⊙ Stockpiles
- ⚡ Rock Source
- Sections
- ⚡ Powerlines
- ➡ Haul Route Roads
- ══ Highways
- Surfaced Roads
- Timber Sale Area
- ODF Ownership
- Gates

EXHIBIT A

VICINITY MAP
 FOR TIMBER SALE CONTRACT TL-341-2024-W01042-01
 South Fork Trask
 PORTIONS OF SECTIONS 5 & 6, T3S R7W,
 23,24 & 25, T2S R8W, 31 & 32, T2S R7W W.M.
 TILLAMOOK COUNTY, OREGON

Tillamook District GIS
 FEBRUARY 2024

This product is for informational use and may not be
 suitable for legal, engineering, or surveying purposes.

1:63,360
 1 Inch = 1 mile

