

EXHIBIT A

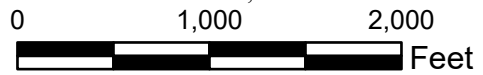
FOR TIMBER SALE CONTRACT TL-341-2024-W00969-01
EDWARDS BUTTE
PORTIONS OF SECTIONS 14, 15, 16, 21, 22, of T2S R8W W.M.
TILLAMOOK COUNTY, OREGON

Tillamook District GIS
AUGUST, 2023

This product is for informational use and may not be suitable for legal, engineering, or surveying purposes.

1:12,000

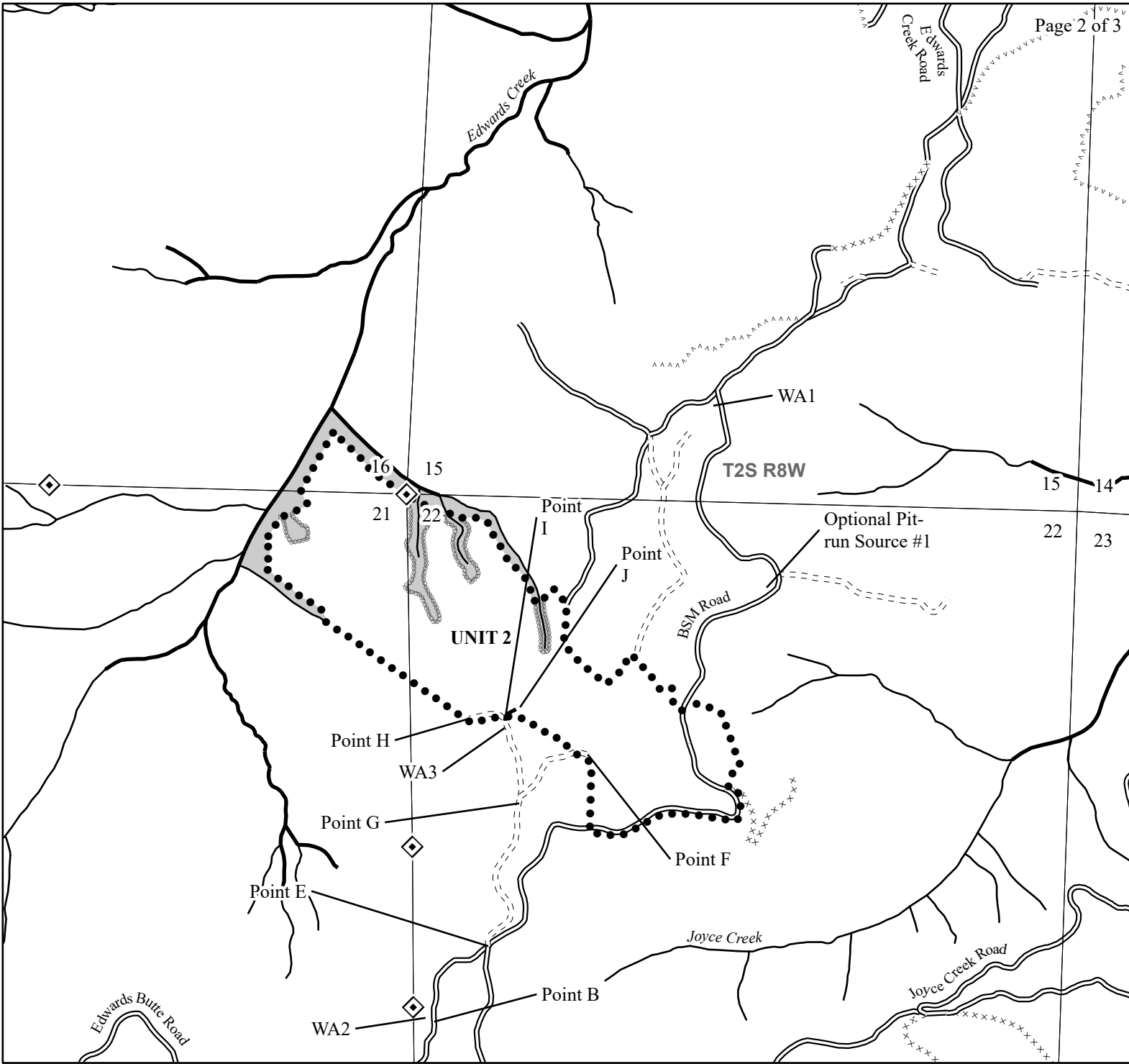
1 inch = 1,000 feet



- Legend**
- Corners
 - Gates
 - Riparian Boundary
 - Timber Sale Boundary
 - Surfaced Road
 - Unsurfaced Road
 - Abandoned Road
 - Blocked Road
 - Type-F Stream
 - Type-N Stream
 - Riparian Buffer
 - Sections
 - Property Line

APPROXIMATE ACRES

	GROSS	NET
UNIT 1 (MC)	36	29
UNIT 2 (MC)	91	77
TOTAL	127	106



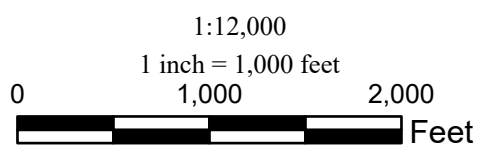
- Legend**
- ◊ Corners
 - Ⓣ Electric Transmission Lines
 - Project Road Construction
 - ▬ Riparian Boundary
 - Timber Sale Boundary
 - ══ Surfaced Road
 - Unsurfaced Road
 - vvvvv Abandoned Road
 - xxxxx Blocked Road
 - Type-F Stream
 - Type-N Stream
 - ▬ Riparian Buffer
 - Sections
 - └─ Property Line

EXHIBIT A

FOR TIMBER SALE CONTRACT TL-341-2024-W00969-01
 EDWARDS BUTTE
 PORTIONS OF SECTIONS 14, 15, 16, 21, 22, of T2S R8W W.M.
 TILLAMOOK COUNTY, OREGON

Tillamook District GIS
 AUGUST, 2023

This product is for informational use and may not be suitable for legal, engineering, or surveying purposes.



APPROXIMATE ACRES

	GROSS	NET
UNIT 1 (MC)	36	29
UNIT 2 (MC)	91	77
TOTAL	127	106

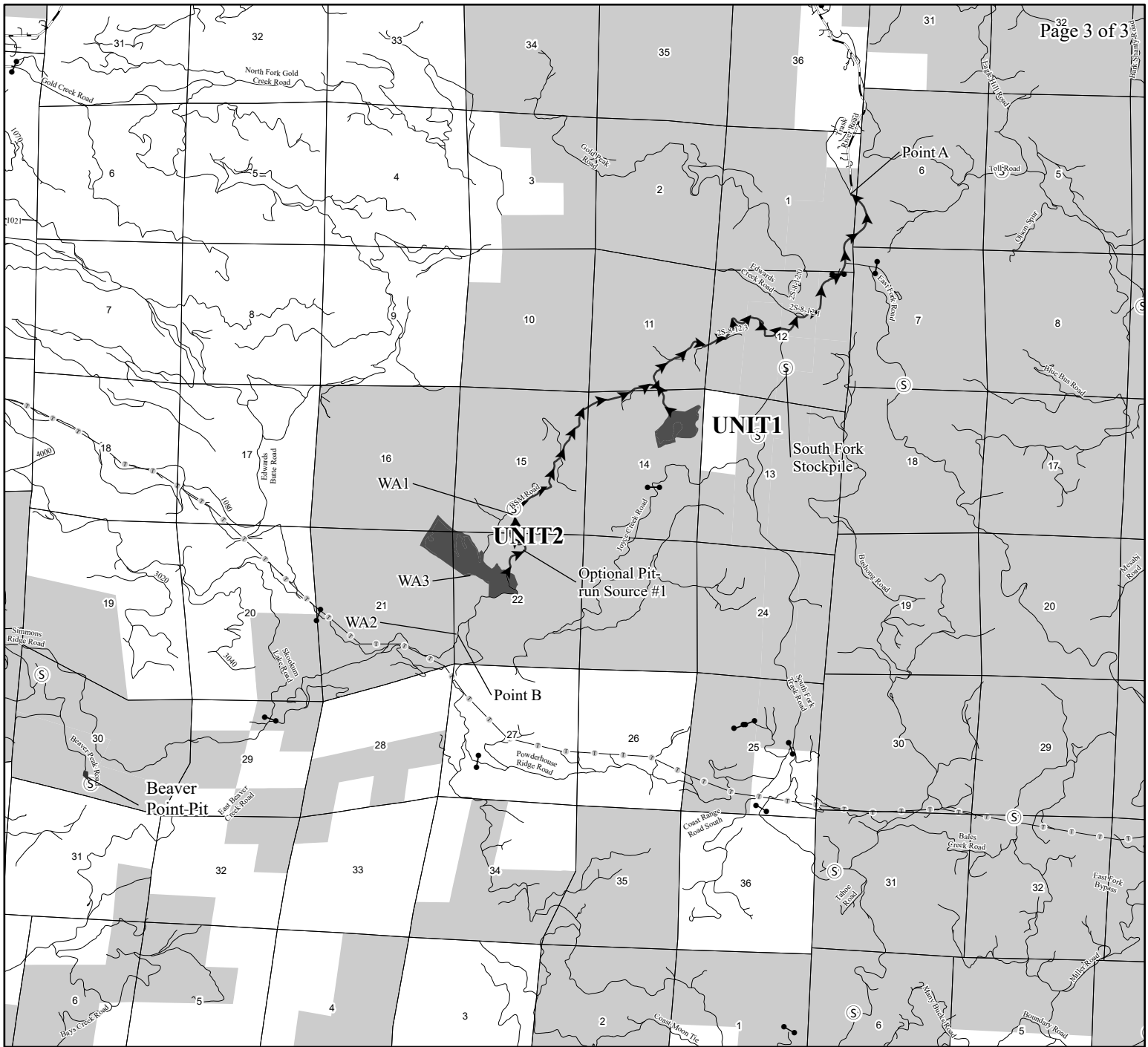


EXHIBIT A

Legend

- Ⓢ Stockpiles
- Gates
- Sections
- Powerlines
- Haul Route Roads
- Highways
- Surfaced Roads
- Timber Sale Area
- ODF Ownership

VICINITY MAP
 FOR TIMBER SALE CONTRACT TL-341-2024-W00969-01
 PORTIONS OF SECTIONS 14, 15, 16, 21, 22, of T2S R8W W.M.
 TILLAMOOK COUNTY, OREGON

Tillamook District GIS
 AUGUST 2023

This product is for informational use and may not be
 suitable for legal, engineering, or surveying purposes.

1:63,360
 1 Inch = 1 mile

