

- Legend**
- ◆ Corners
 - Ⓜ Waste Area
 - Project Road Construction
 - ▬ Riparian Boundary
 - Timber Sale Boundary
 - ══ Surfaced Road
 - ≡≡≡ Unsurfaced Road
 - vvvvv Abandoned Road
 - xxxxx Blocked Road
 - Type-F Stream
 - Type-N Stream
 - ▨ Riparian Buffer
 - ▨ Green Tree Retention Area
 - Counties
 - Sections
 - ▭ Property Line

EXHIBIT A

FOR TIMBER SALE CONTRACT TL-341-2024-W00961-01
 SCHMEAGLE HILL
 PORTIONS OF SECTIONS 5, 6, 7, 8 of T2S R7W, AND 31, 32 of T1S R7W W.M.
 TILLAMOOK COUNTY, OREGON

Tillamook District GIS
 JUNE 2023

This product is for informational use and may not be suitable for legal, engineering, or surveying purposes.

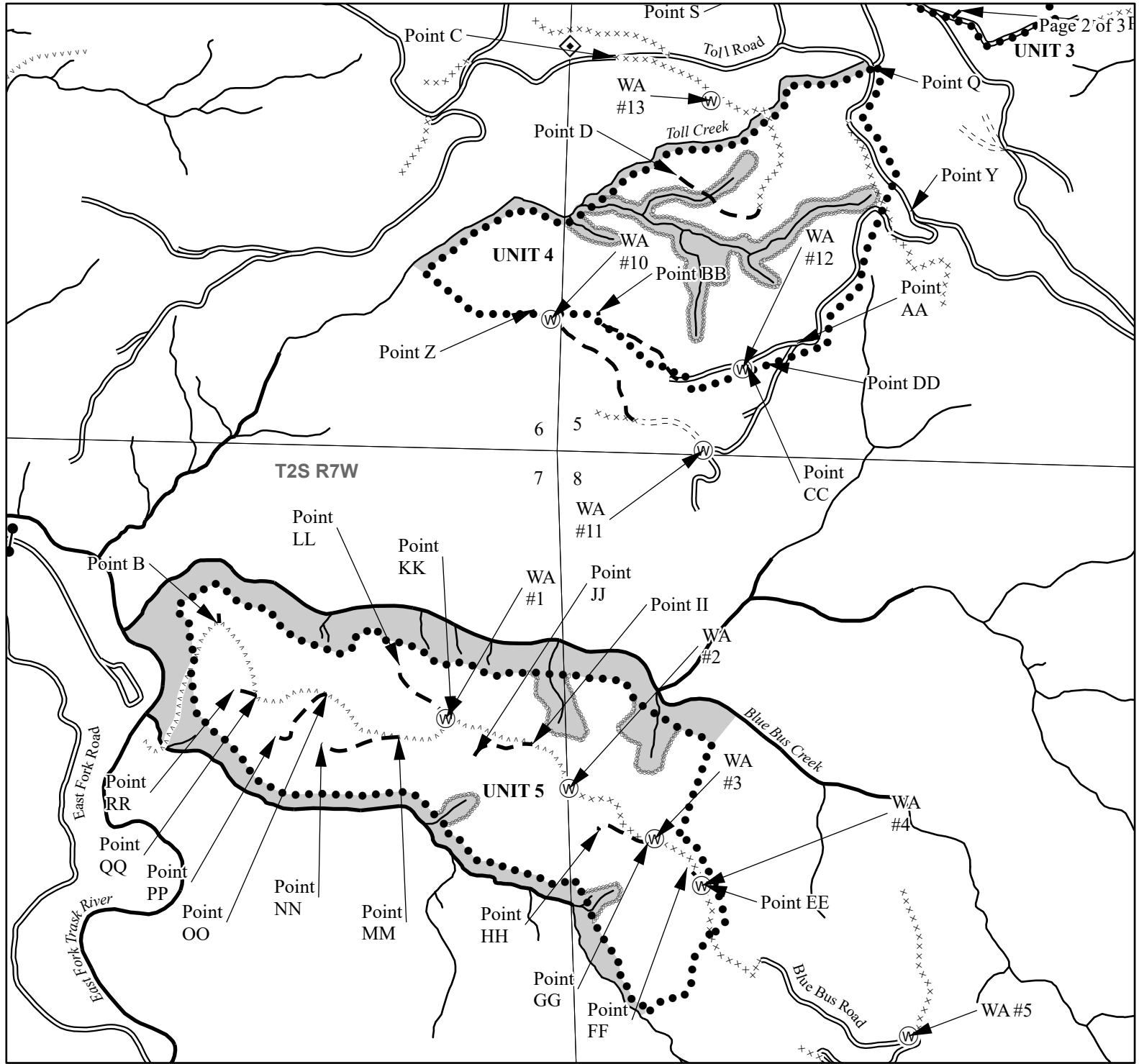
1:12,000

1 inch = 1,000 feet



APPROXIMATE ACRES

	GROSS	NET
UNIT 1 (MC)	29	19
UNIT 2 (MC)	24	17
UNIT 3 (MC)	114	86
UNIT 4 (MC)	88	68
UNIT 5 (MC)	158	110
TOTAL	413	300



- Legend**
- ◆ Corners
 - Ⓜ Waste Area
 - Gates
 - - - Project Road Construction
 - ~~~~~ Riparian Boundary
 - Timber Sale Boundary
 - ==== Surfaced Road
 - - - Unsurfaced Road
 - vvvvv Abandoned Road
 - xxxxx Blocked Road
 - Type-F Stream
 - Type-N Stream
 - ▒ Riparian Buffer
 - [] Counties
 - [] Sections
 - └┘ Property Line

EXHIBIT A

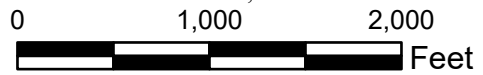
FOR TIMBER SALE CONTRACT TL-341-2024-W00961-01
SCHMEAGLE HILL
PORTIONS OF SECTIONS 5, 6, 7, 8 of T2S R7W, AND 31, 32 of T1S R7W W.M.
TILLAMOOK COUNTY, OREGON

Tillamook District GIS
JUNE 2023

This product is for informational use and may not be suitable for legal, engineering, or surveying purposes.

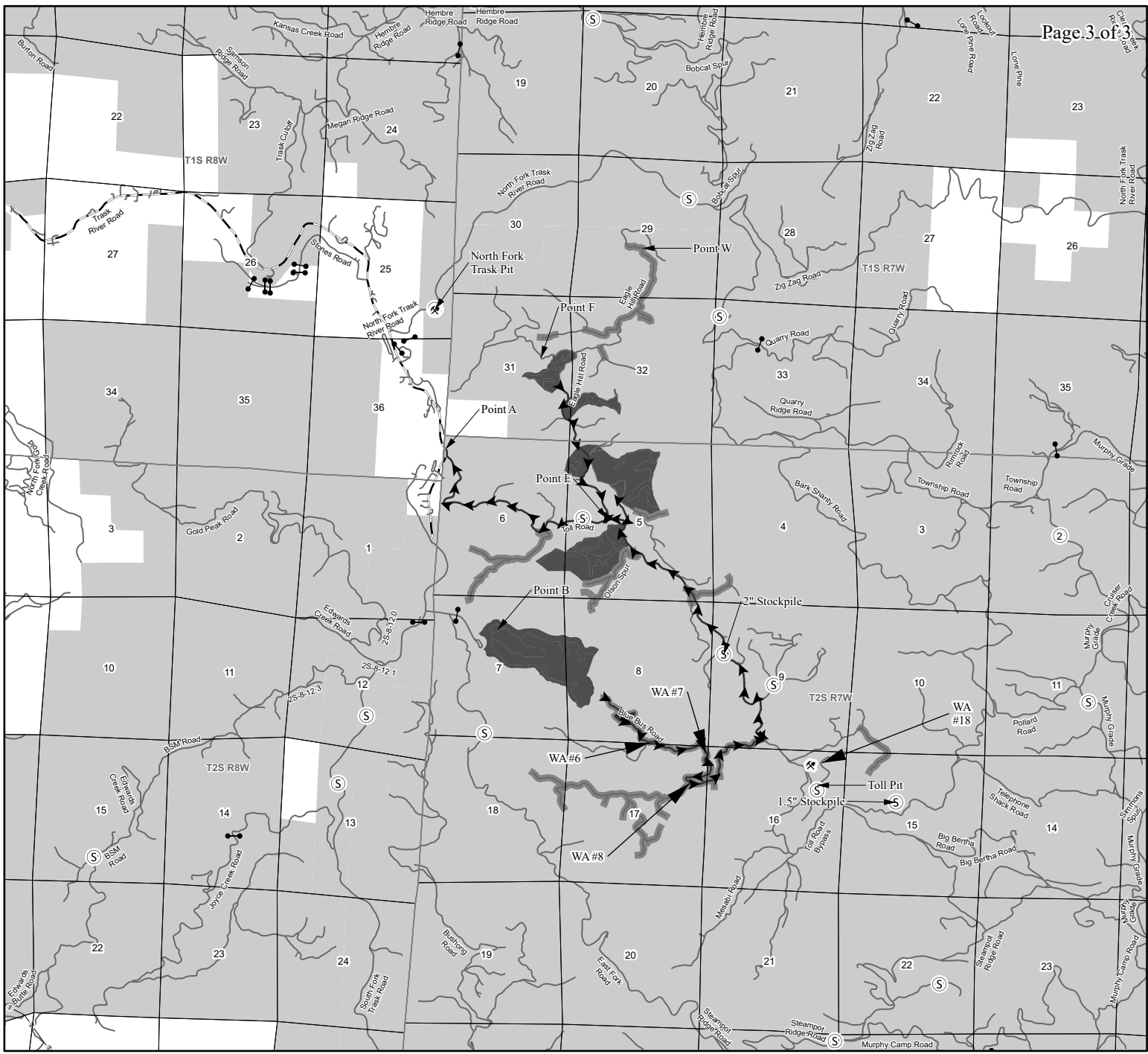
1:12,000

1 inch = 1,000 feet



APPROXIMATE ACRES

	GROSS	NET
UNIT 1 (MC)	29	19
UNIT 2 (MC)	24	17
UNIT 3 (MC)	114	86
UNIT 4 (MC)	88	68
UNIT 5 (MC)	158	110
TOTAL	413	300



- Legend**
- Ⓢ Stockpiles
 - Gates
 - Sections
 - Brushing
 - Ⓢ— Powerlines
 - Haul Route Roads
 - Timber Sale Area
 - ODF Ownership
 - Paved Roads
 - Surfaced Roads

EXHIBIT A

VICINITY MAP
 FOR TIMBER SALE CONTRACT TL-341-2024-W00961-01
 SCHMEAGLE HILL
 PORTIONS OF SECTIONS 5, 6, 7, 8 of T2S R7W, AND 31, 32 of T1S R7W W.M.
 TILLAMOOK COUNTY, OREGON

Tillamook District GIS
 JUNE 2023

This product is for informational use and may not be
 suitable for legal, engineering, or surveying purposes.

1:63,360
 1 Inch = 1 mile

