

Legend

- Road Points
- ◆ Section Corner
- Gates
- Sections
- Property Line
- Timber Sale Boundary
- ▤▤▤▤ Riparian Boundary
- ▨▨▨▨ Riparian Buffer
- ▤▤▤▤ Green Tree Retention Area
- Powerlines
- Paved Road
- Surfaced Road
- - - - Unsurfaced Road
- ~~~~~ Abandoned Road
- xxxx Blocked Road
- Type-F Stream
- Type-N Stream

EXHIBIT A

FOR TIMBER SALE CONTRACT
YANKEE BRANCH
TL-341-2022-W00913-01
PORTIONS OF SECTIONS 17, 18, T1S, R9W, W.M.
TILLAMOOK COUNTY, OREGON

Tillamook District GIS
October, 2021

This product is for informational use and may not be
suitable for legal, engineering, or surveying purposes.



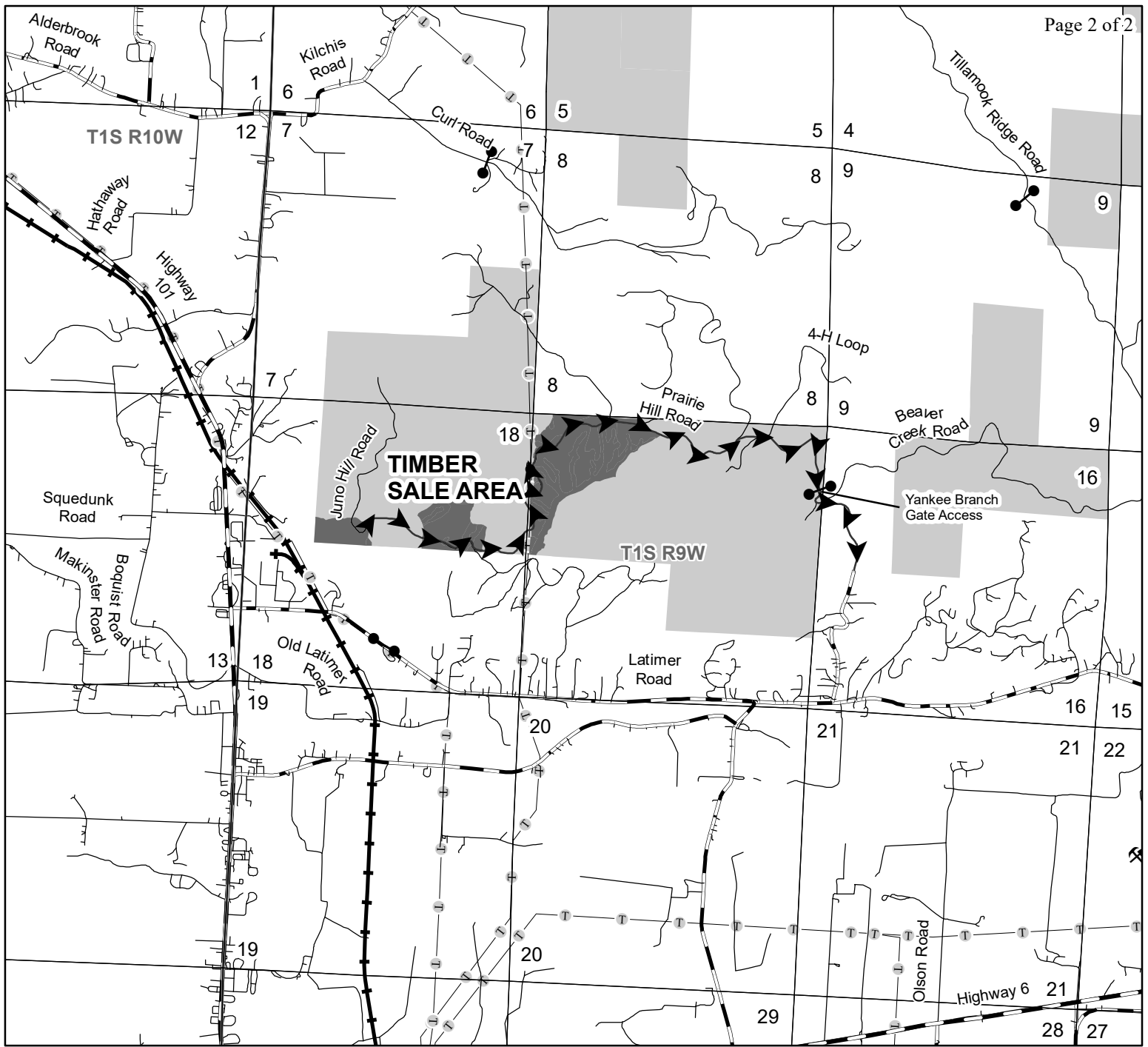
1:12,000

1 inch = 1,000 feet



APPROXIMATE ACRES

Rx	GROSS	NET	TOTAL
UNIT 1 (MC)	64	44	
UNIT 2 (MC)	22	19	
UNIT 3 (MC)	11	10	
TOTAL	97	73	170



Legend











-  Sections
-  Rock Source
-  Gates
-  Haul Route Roads
-  Highways
-  Surfaced Roads
-  Powerlines
-  Railroads
-  Timber Sale Area
-  ODF Ownership

EXHIBIT A

VICINITY MAP
FOR TIMBER SALE CONTRACT
YANKEE BRANCH
TL-341-2022-W00913-01
PORTIONS OF SECTIONS 17, 18, T1S, R9W, W.M.
TILLAMOOK COUNTY, OREGON

Tillamook District GIS
October, 2021

This product is for informational use and may not be
suitable for legal, engineering, or surveying purposes.

1:31,680

1 in. = 1/2 mile

