

- Timber Sale Boundary
- - - Project Construction
- Surfaced Road
- - - Unsurfaced Road
- · · · Abandoned Road
- × × × × Blocked Road
- Type-F Stream
- Type-N Stream
- ⊕ Electric Transmission Lines
- Buffer
- Green Tree Area
- ▭ Ownership
- ▭ Sections
- ⊗ Gates
- ⊗ Rock source
- ⊗ Waste Area

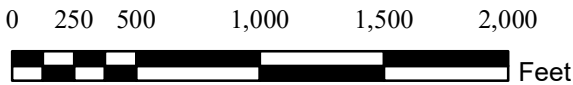
EXHIBIT A
 FOR TIMBER SALE CONTRACT TL-341-2022-W00535-01
 POWER RANGE
 PORTIONS OF SECTIONS 1, 2, 3 & 10 of T1S R8W and
 SECTIONS 34 & 35 of T1N R8W W.M.
 TILLAMOOK COUNTY, OREGON

Tillamook District GIS
 June, 2021

This product is for informational use and may not be
 suitable for legal, engineering, or surveying purposes.

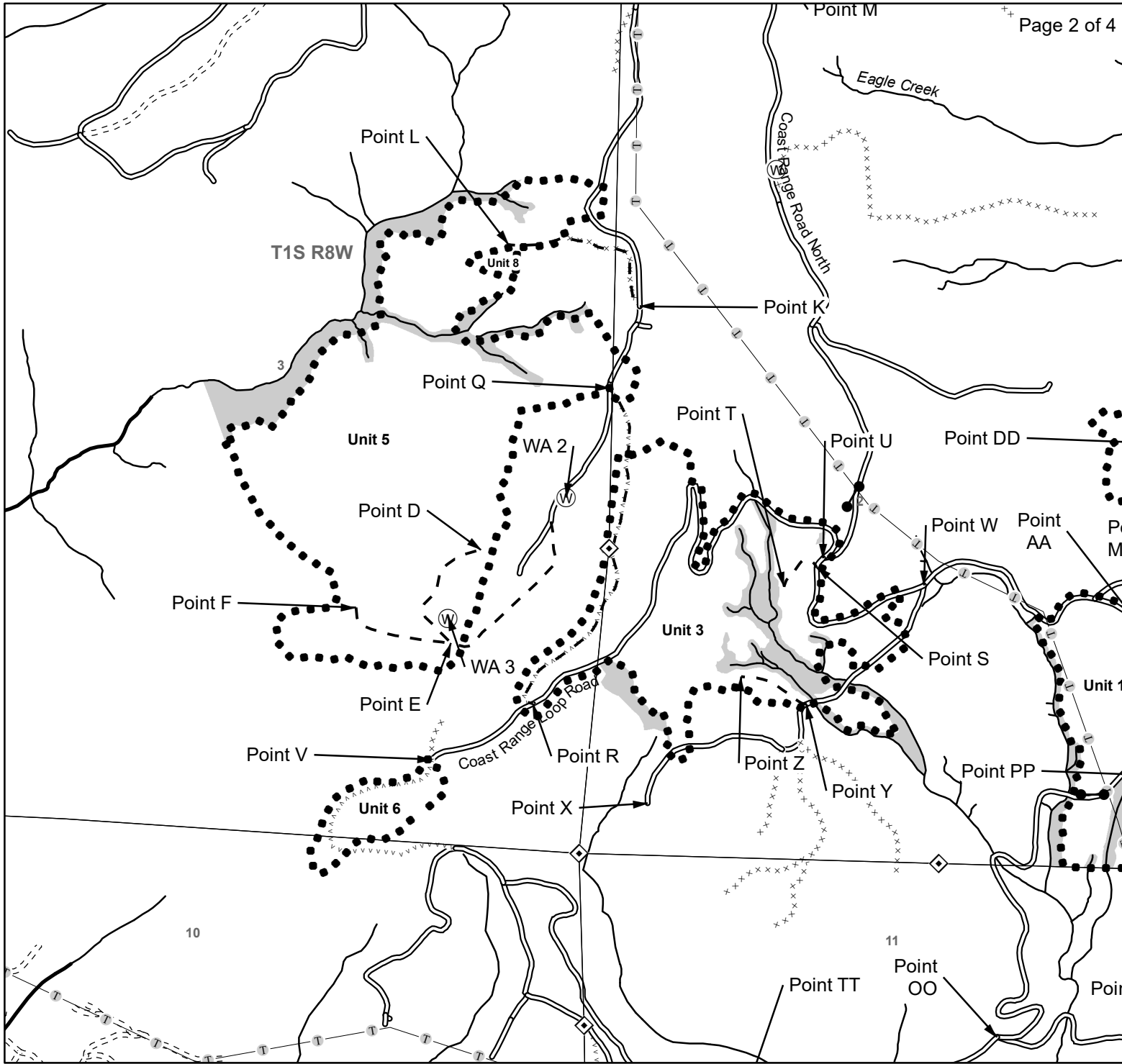
1:12,000

1 inch = 1,000 feet



APPROXIMATE ACRES

| Unit # | Type of Operation | Gross | Net |
|--------|---------------------|-------|-----|
| 1 | (Modified Clearcut) | 72 | 50 |
| 2 | (Modified Clearcut) | 97 | 87 |
| 3 | (Modified Clearcut) | 67 | 49 |
| 4 | (Modified Clearcut) | 120 | 89 |
| 5 | (Modified Clearcut) | 127 | 110 |
| 6 | (Modified Clearcut) | 8 | 8 |
| 7 | (No Harvest Other) | -- | -- |
| 8 | (No Harvest Other) | -- | -- |
| Total | | 491 | 393 |



- Timber Sale Boundary
- - - Project construction
- Surfaced Road
- - - Unsurfaced Road
- vvvvv Abandoned Road
- xxxxx Blocked Road
- Type-F Stream
- Type-N Stream
- ⊕ Electric Transmission Lines
- Buffer
- ⊕ Green Tree Area
- Ownership
- Sections
- Gates
- ⚡ Rock source
- ⊕ Waste Area

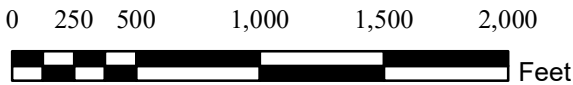
EXHIBIT A
 FOR TIMBER SALE CONTRACT TL-341-2022-W00535-01
 POWER RANGE
 PORTIONS OF SECTIONS 1, 2, 3 & 10 of T1S R8W and
 SECTIONS 34 & 35 of T1N R8W W.M.
 TILLAMOOK COUNTY, OREGON

Tillamook District GIS
 June, 2021

This product is for informational use and may not be
 suitable for legal, engineering, or surveying purposes.

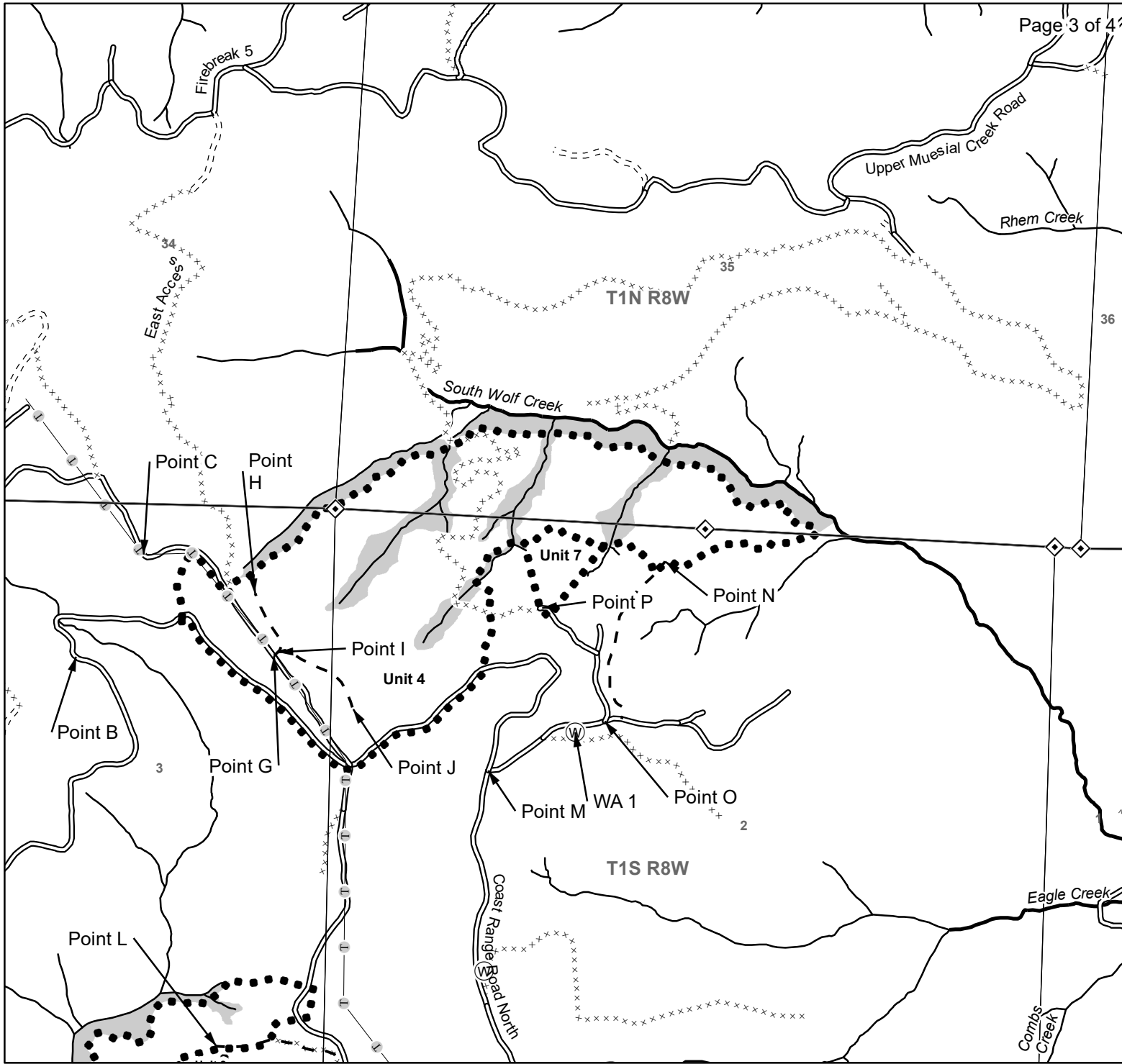
1:12,000

1 inch = 1,000 feet



APPROXIMATE ACRES

| Unit # | Type of Operation | Gross | Net |
|--------------|---------------------|------------|------------|
| 1 | (Modified Clearcut) | 72 | 50 |
| 2 | (Modified Clearcut) | 97 | 87 |
| 3 | (Modified Clearcut) | 67 | 49 |
| 4 | (Modified Clearcut) | 120 | 89 |
| 5 | (Modified Clearcut) | 127 | 110 |
| 6 | (Modified Clearcut) | 8 | 8 |
| 7 | (No Harvest Other) | -- | -- |
| 8 | (No Harvest Other) | -- | -- |
| Total | | 491 | 393 |



- Timber Sale Boundary
- - - Project construction
- Surfaced Road
- - - Unsurfaced Road
- vvvvv Abandoned Road
- xxxxx Blocked Road
- Type-F Stream
- Type-N Stream
- Ⓣ Electric Transmission Lines
- Buffer
- Green Tree Area
- Ownership
- Sections
- Gates
- ⚡ Rock source
- Ⓜ Waste Area

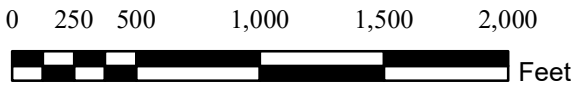
EXHIBIT A
 FOR TIMBER SALE CONTRACT TL-341-2022-W00535-01
 POWER RANGE
 PORTIONS OF SECTIONS 1, 2, 3 & 10 of T1S R8W and
 SECTIONS 34 & 35 of T1N R8W W.M.
 TILLAMOOK COUNTY, OREGON

Tillamook District GIS
 June, 2021

This product is for informational use and may not be
 suitable for legal, engineering, or surveying purposes.

1:12,000

1 inch = 1,000 feet



APPROXIMATE ACRES

| Unit # | Type of Operation | Gross | Net |
|--------------|---------------------|------------|------------|
| 1 | (Modified Clearcut) | 72 | 50 |
| 2 | (Modified Clearcut) | 97 | 87 |
| 3 | (Modified Clearcut) | 67 | 49 |
| 4 | (Modified Clearcut) | 120 | 89 |
| 5 | (Modified Clearcut) | 127 | 110 |
| 6 | (Modified Clearcut) | 8 | 8 |
| 7 | (No Harvest Other) | -- | -- |
| 8 | (No Harvest Other) | -- | -- |
| Total | | 491 | 393 |



EXHIBIT A

VICINITY MAP
 FOR TIMBER SALE CONTRACT TL-341-2022-W00535-01
 POWER RANGE
 PORTIONS OF SECTIONS 1,2,3 & 10 of T1S R8W
 and SECTIONS 34 & 35 of T1N, R8W, W.M.
 TILLAMOOK COUNTY, OREGON

Tillamook District GIS
 June, 2021

This product is for informational use and may not be
 suitable for legal, engineering, or surveying purposes.



- Rock source
- Waste Area
- Stockpiles
- Gates
- Haul Route Roads
- Powerlines
- Highways
- Surfaced Roads
- Timber Sale Area
- Counties
- ODF Ownership

1:63,360

1 in = 1 miles

