

- Timber Sale Boundary
- Surfacd Road
- ==== Unsurfaced Road
- wwww Abandoned road
- xxxxx Blocked road
- Type-F Stream
- Type-N Stream
- ▨ Stream Buffer
- Sections
- ⊙ Waste Area
- ⊕ Heliport Landing
- ⊗ Green Tree Retention
- - Property Line

### EXHIBIT A

FOR TIMBER SALE CONTRACT TL-341-2021-W00490-01  
 EASTERN MOON  
 PORTIONS OF SECTIONS 16, 21 of T3S R8W W.M.,  
 TILLAMOOK COUNTY, OREGON

Tillamook District GIS  
 July, 2020

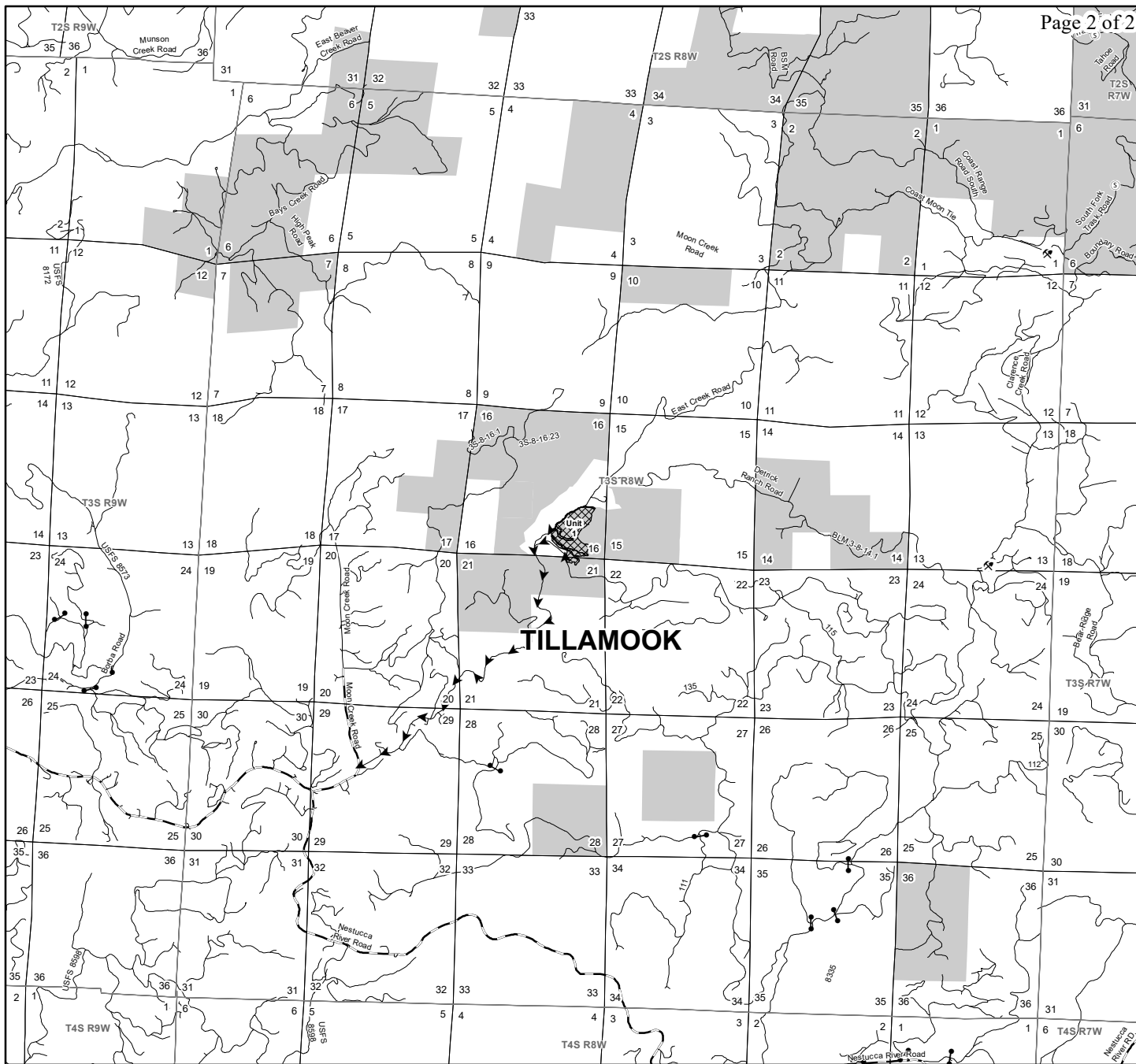
This product is for informational use and may not be  
 suitable for legal, engineering, or surveying purposes.

1:12,000

1 in = 1,000 ft



APPROXIMATE NET ACRES		
UNIT 1	32	ACRES (MC)
TOTAL	32	ACRES










### EXHIBIT A

VICINITY MAP  
 FOR TIMBER SALE CONTRACT TL-341-2021-W00490-01  
 EASTERN MOON  
 PORTIONS OF SECTIONS 16, 21 of T3S R8W W.M.,  
 TILLAMOOK COUNTY, OREGON

Tillamook District GIS  
 July, 2020

This product is for informational use and may not be  
 suitable for legal, engineering, or surveying purposes.



-  Timber Sale Area
-  Haul Route
-  Surfaced Road
-  Paved Road
-  ODF Ownership
-  Sections
-  Gate

1:63,360

1 inch = 1 miles

