

Legend

- Timber Sale Boundary
- Project Work - Fireline
- Road
- Landing
- Stream
- Temporary Spur
- Gap

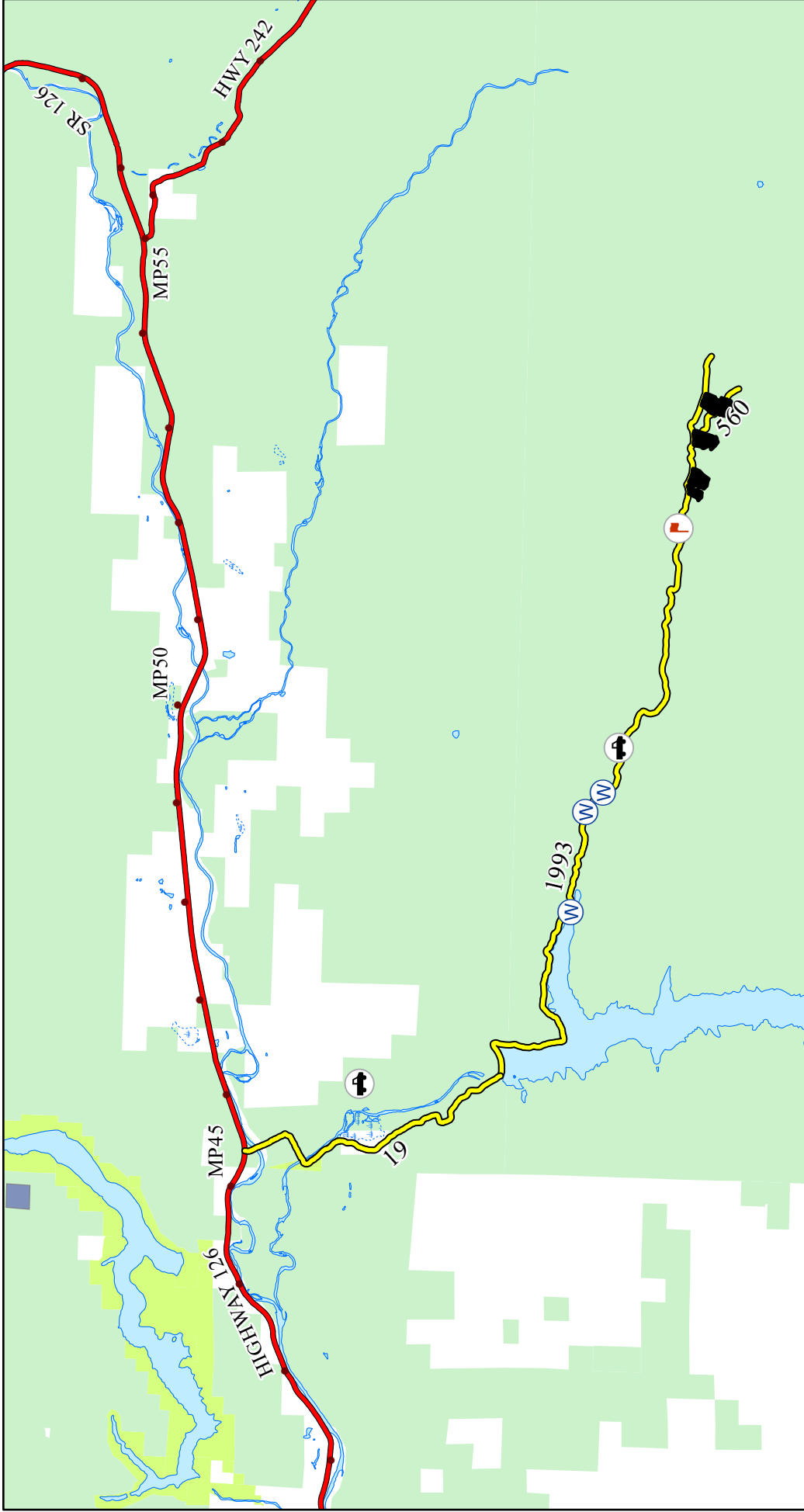
EXHIBIT A

Sale No. SW-341-2024-GF9719-01
 EFR GNA Timber Sale
 T17S, R06E, Sec 7, 8, 17
 Lane County, Oregon
 Willamette National Forest
 Net Acres appx. 61



Approximate Net Acres	DxD Spacing
Unit 1	21
Unit 2	16
Unit 3	22
Unit 33	2
Total	61




This product is for informational use and may not be suitable for legal, engineering, or surveying purposes. Acreage is approximate and for display only.

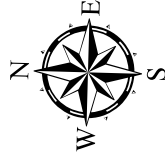


Legend

-  Water Source
-  Warning Sign
-  Waste Disposal
-  Timber Sale Boundary
-  Haul Route

Oregon Land Management

-  Oregon Land Board Lands Managed by ODF
-  United States Army Corps Engineers
-  United States Forest Service



VICINITY MAP

Sale No. SW-341-2024-GF9719-01
 EFR GNA Timber Sale
 T17S, R06E, Sec 7, 8, 17, Lane
 County, Oregon
 Willamette National Forest
 Net Acres approx. 61

	Approximate Net Acres	DxD Spacing
Unit 1	21	16'
Unit 2	16	16'
Unit 3	22	16'
Unit 33	2	--
Total	61	--

This product is for informational use and may not be suitable for legal, engineering, or surveying purposes. Acreage is approximate and for display only.