Timber Sale Appraisal
Cathill GNA

Sale SW-341-2024-GF8318-01

District: Southwest

Date: September 26, 2023

Cost Summary

	Conifer	Hardwood	Total
Gross Timber Sale Value	$1,083,291.71	$0.00	$1,083,291.71
		Project Work:	($54,246.00)
		Advertised Value:	$1,029,045.71

Timber Sale Appraisal
Cathill GNA

Sale SW-341-2024-GF8318-01

District: Southwest **Date: September 26, 2023**

Timber Description

Location: Portions of Sections 3, 4, 9, 10, and 15 of Township 35S 4E and 34, T34S, R4E, Willamette Meridian, Jackson Country Oregon.

Stand Stocking: 80%

Specie Name	AvgDBH	Amortization (%)	Recovery (%)
Douglas - Fir	16	0	95
Western Hemlock / Fir	18	0	90
Ponderosa Pine	16	0	90

Volume by Grade	2S	3S & 4S 6"-11"	Camprun	Total
Douglas - Fir	573	2,121	0	2,694
Western Hemlock / Fir	129	128	0	257
Ponderosa Pine	0	0	391	391
Total	702	2,249	391	3,342

Comments: SOURCE OF POND VALUES
ODF - Local Pond Values Ponderosa Pine and Incense Cedar

PULP PRICE
Pulp (Conifer and Hardwood) = $1/ton

Cat Hill GNA Timber Sale.

SOURCE OF POND VALUES
ODF - Local Pond Values Ponderosa Pine and Incense Cedar

Cedar Price $685.06 (Pond Value) - $442.42 (logging and hauling) = $242.64 Stumpage

Hardwood Sawlog Price $472.42 (Pond Value) - $442.42 (logging and Hauling) = $30.00

PULP PRICE
Pulp (Conifer and Hardwood) = $1/ton

SEE PROJECT COST SUMMARY:

OTHER COSTS WITH PROFIT AND RISK TO BE ADDED
Temporary Road Closure (10 Hrs/berm x $150/Hr) = $1,500

OTHER COSTS NO PROFIT AND RISK ADDED
Equipment Weed Wash (7 Machines 7 hours x $50/hour) = $350

SLASH DISPOSAL = (Landing Piling) $3,150

ROAD MAINTENANCE COSTS = $11.53/MBF
Haul route includes 9.1 miles of rocked road through timber sale area. Road Maintenance costs were calculated from the TAS Appraisal Program.

Timber Sale Appraisal
Cathill GNA

Sale SW-341-2024-GF8318-01

District: Southwest **Date: September 26, 2023**

Logging Conditions

Combination#: 1

Douglas - Fir	100.00%
Western Hemlock / Fir	100.00%
Ponderosa Pine	100.00%

Logging System: Track Skidder **Process:** Feller Buncher

yarding distance: Medium (800 ft) **downhill yarding:** No

tree size: Mature / Partial Cut (900 Bft/tree), 3-5 logs/MBF

loads / day: 9 **bd. ft / load:** 4100

cost / mbf: $271.01

machines:
Log Loader (B)
Stroke Delimber (B)
Feller Buncher w/ Delimber
Track Skidder

Timber Sale Appraisal
Cathill GNA

Sale SW-341-2024-GF8318-01

District: Southwest **Date: September 26, 2023**

Logging Costs

Operating Seasons:	1.00	**Profit Risk:**	10%
Project Costs:	$54,246.00	**Other Costs (P/R):**	$1,500.00
Slash Disposal:	$3,150.00	**Other Costs:**	$350.00

Miles of Road

Road Maintenance: $0.00

Dirt	Rock (Contractor)	Rock (State)	Paved
3.0	9.0	0.0	0.0

Hauling Costs

Species	$ / MBF	Trips/Day	MBF / Load
Douglas - Fir	$0.00	3.0	3.6
Western Hemlock / Fir	$0.00	3.0	4.0
Ponderosa Pine	$0.00	3.0	3.0

Timber Sale Appraisal
Cathill GNA

Sale SW-341-2024-GF8318-01

District: Southwest **Date: September 26, 2023**

Logging Costs Breakdown

Logging	Road Maint	Fire Protect	Hauling	Other P/R appl	Profit & Risk	Slash Disposal	Brand & Paint	Other	Total
Douglas - Fir									
$271.01	$11.53	$1.31	$121.53	$0.45	$40.58	$0.94	$2.00	$0.10	$449.45
Western Hemlock / Fir									
$271.01	$12.08	$1.31	$114.59	$0.45	$39.94	$0.94	$2.00	$0.10	$442.42
Ponderosa Pine									
$271.01	$12.08	$1.31	$152.78	$0.45	$43.76	$0.94	$2.00	$0.10	$484.43

Specie	Amortization	Pond Value	Stumpage	Amortized
Douglas - Fir	$0.00	$829.89	$380.44	$0.00
Western Hemlock / Fir	$0.00	$585.06	$142.64	$0.00
Ponderosa Pine	$0.00	$540.00	$55.57	$0.00

Timber Sale Appraisal
Cathill GNA
Sale SW-341-2024-GF8318-01

District: Southwest **Date: September 26, 2023**

Summary

Amortized

Specie	MBF	Value	Total
Douglas - Fir	0	$0.00	$0.00
Western Hemlock / Fir	0	$0.00	$0.00
Ponderosa Pine	0	$0.00	$0.00

Unamortized

Specie	MBF	Value	Total
Douglas - Fir	2,694	$380.44	$1,024,905.36
Western Hemlock / Fir	257	$142.64	$36,658.48
Ponderosa Pine	391	$55.57	$21,727.87

Gross Timber Sale Value

Recovery: $1,083,291.71

Prepared By: Nijiel Rocha **Phone:** 541-450-2016

PROJECT SUMMARY

Purchaser would only be reimbursed for projects accomplished to specifications.

Project 1

Surface Replacement (Repairing Potholes) 330 CY on 37 Road T-813	Yards	$/Yard	$/Load			
Rock $15/Yard	330	$25.00		$8,250		
Hauling 30 Miles Round Trip ($2/Mile* 10 trips)	330	$6.00	$60	$1,980		
Water, Scarify Potholes, Rock and Compact Rock.	330	$19.37		$6,392		
*Scallon Bros. Managed Pits near Butte Falls.	330	$50.37		$16,622	Subtotal	$16,622

Rock Spec Size 1.5"-0" would cover 4,459' at 2" depth and 12' running surface (no compaction).

Project 2

Road Grading/Blading T-811	Road	Miles	Times Graded	$/Mile			
	37	8.5	2	$300	$5,100		
	3240	0.6	1	$300	$180		
Install 18" x 30' aluminized Culvert in unit 3-5 at Mile 7.66	37				$3,000		
Close Spur Road to Misfit Springs	Unit 3-5		1		$500		
Move-In Grader					$500		
					$9,280	Subtotal	$9,280

Grade road as needed, during and after logging. Appraised for grading twice.

Project 3

Road Brushing T-842	Road	Miles	$/Mile			
Light Road Brushing	37	8.5	$500	$4,250		
	3240	0.6	$500	$300		
	3700-500	1.6	$500	$950		
	3700-570	0.5	$500	$250		
	3240-270	0.6	$500	$250		
Brushing by hand				$6,000	Subtotal	$6,000

Project 4

Dust Abatement T-812		1 Trips/day		MPH	10 Refill Time Hours/Day		Refill	
		Miles	Days	$/hour	$/Road Mile			Total
	37	8.5	30	$90	$77	4.25	$11,475	$13,770
	3240	0.6	10	$90	$5	0.30	$270	$324
	Move-In		1	$ 250				$250
Water = 3,520 gallons per mile (1/2 gallon per yard). Water in the morning or at night.							Subtotal	$14,344
Use Nearest Water Source.								

Project 5

	hours	$/hour		
Subsoiling, Waterbarring - Temporary Roads, Skid Roads	40	$200	Subtotal	$8,000

Landings and main skid roads first and first 200 feet in. Approximately 3 Miles of skid roads.

The main skid roads shall be subsoiled to a depth of at least 20".

Pull slash back across subsoiled skid road for 60% coverage of exposed mineral soil.

				Total	$54,246

SUMMARY OF ADDITIONAL COSTS

Additional Projects No Profit and Risk					
	Machine:	Hours	$/Hour		
Equipment Weed Wash	7	7	50	Subtotal	$350
All Road Maintenance and Logging Equipment would be cleaned prior to entering the Timber Sale Area and Hauling Vicinity.					
	Berms	Hours	$/Hour		
Temporary Road Closure (T-835)	40	10	$150	Subtotal	$1,500
				Total	$1,850

Slash Disposal

Landing Piling and Firewood Sorting.	Piles	Hours	$/Hour		
	21	21	$150	Total	$3,150

TIMBER SALE SUMMARY

1. **Type of Sale:** Cat Hill GNA is a Recovery sale, sealed bid auction of 269.3 net acres of thinning.

2. **Revenue Distribution:** USFS regional agreement 18-GN-11061000-048M2
   Project GF8318-70 PCA 02609

3. **Sale Acreage:** For the sale 269.3 net acres were used for the cruise expansion. Acreage was determined with ArcGIS Pro 3.0.3 and GPS traverse.

4. **Volume:** The majority of volume is in Douglas fir. The table below describes the volume by grade over the seven unit sale area Pine is broken out by approximate grade in the cruise but was appraised as camprun.

5. **Timber Description:** These stands are plantations with mixed conifer of majority Douglas-fir and minor species: True Fir, Western Hemlock, Sugar Pine, and Ponderosa Pines. The average DBH for take trees are Douglas Fir 16", Ponderosa Pine 16.1", White Fir/hemlock 18.7". The cruise report gives a breakdown of log lengths and scaling diameters by species for the combined cruise. The timber has been marked to remove the smaller trees in suppressed and intermediate canopy positions and to release dominant and co-dominant trees and improve the quality of the residual stand.

6. **Topography and Logging Method:** The sale areas are all ground-based logging with slopes less than 30%. The preferred logging method is with a harvester or feller buncher able to bunch logs in skid roads working in conjunction with a skidder. The sale is designed for summer logging.

7. **Access:** All hauling routes are located on Federal ground and or private timberlands. Access is secured. License agreements have been drawn and will need to be signed by purchaser. Road surfacing, blading and dust abatement are all described in in the sale prospectus, maps and exhibits.

8. **Projects:** See Project Summary**:** The Cat Hill Summary details the projects which include road improvements and surfacing for $54,246.

9. **Road Maintenance:** The appraisal includes $11.53/MBF for road maintenance (grading, pulling ditches, etc.).

10. **Other Costs:** Additional costs were appraised for temporary road closure and Stump Treatment, totaling $1,500.

11. **Slash Disposal:** Purchaser will pile slash on landings with an excavator or log loader, sorting out firewood into a separate piles. The appraisal includes $3,150 for machine piling on the landings. USFS will burn the slash piles.

OREGON DEPARTMENT of FORESTRY CRUISE REPORT

1. **Acreage Calculation:** For the Slim Prospect Timber Sale, there are 269.3 net cruise acres in the sale area determined by a combination of GPS traverse waypoints and ArcGIS 10.6 software. Net acres do not include the riparian management areas, regeneration areas within the stand, and non-stocked areas which were not cruised.

2. **Cruise Method:** A variable plot cruise was conducted on the sale area by ODF during the Summer and Fall of 2021.

3. **RIGHT of WAY VOLUMES**: There is currently no right of way volume associated with this sale.

4. **Sampling Intensity**:

   122 Total Plots (62 Measured, 58 Count Plots)

   CV (BDFT) 104.9% (take)
   SE (BDFT) 9.2% (take)

   According to ODF standards, total harvest volume of conifers and hardwoods ("take" trees) is estimated to be 3,342 MBF* ± 307 MBF at the 68% confidence level and a standard error of 9.2%. Sixty-eight times out of 100 the volume estimate will be between 3,035 MBF and 3,649 MBF.

5. **Computation Procedures:** Volume was computed using the SuperACE cruise program. Volumes reported are based on the Scribner Log Rule (West).

6. **Form Factors:** Form factors (a ratio of diameter at 4 and 16 feet) were sampled across the diameter distribution in all strata. Those form factors which were not measured were estimated by SuperACE.

7. **Height Standards:** Most conifer trees were measured for total height with a laser rangefinder.

8. **Diameter standards:** Diameters were measured outside bark at breast height to the nearest inch.

9. **Grading System:** Trees were graded primarily as 34 foot segments lengths and according to the Official Log Scaling and Grading Rules published by the Northwest Log Rules Advisory Group.

10. **Merchantable top:** Conifer were graded to a merchantable top specified by the official log scaling rules. For all species except pine, 2S segments were graded to a 12" top inside bark, 3S to a 6" top, and 4S to a 5" top (inside bark). Pine 4S logs were graded to a 12" top (inside bark), 5S to a 6" top, and 6S to a 5" top (inside bark).

11. **Deductions for Cull, Defect and Breakage:** All visible field cull was removed in the cruise computation. Additional volume was deducted for the anticipated amount of hidden cull and breakage during logging. The estimated volume reduction used for this anticipated loss to volume was 10%.

12. **Conversion Factors:** The sale will be sold and billed using westside scale or long log scale. The conversion from long log to short log for this sale is 1.29. There are 3.97 Board foot/cubic foot long log and 4.73 BF/CF short log scale. Pulp loads do not have board foot in them, but for conversion purposes, we would use 1,500 BF/load long log.

13. **Cruisers:** Cruising was performed by Chris Rudd, Nijiel Rocha and Ross Ballou.

*ODF does not guarantee the volume of this or any other cruise. Prospective purchasers are advised to do their own cruise and sale volume calculations. Additional SuperAce Reports available upon request.

Reviewed by /s Chris Rudd, Unit Forester: 8/9/2023

State Timber Sale Contract
Cat Hill GNA
SW-341-2024-GF8318-01

VOLUME SUMMARY

Volume By Unit

		CRUISE VOLUME PER ACRE					ADJUSTED VOLUME MBF/ACRE*				TOTAL VOLUME MBF			
Species (	Strata	2 Saw	3 Saw	4 Saw	CR	Cruise Vol/Acre	2 Saw	3 Saw	4 Saw/CR	NET ACRES	2 Saw	3 Saw	4 Saw/CR	Total Volume
DF	NA	2,216	4,845	3,361		10,422	2,127	4,651	3,227	269.3	572,898	1,252,568	868,913	2,694,379
WF	NA	499	313	182		994	479	300	175	269.3	129,005	80,919	47,052	256,977
PP	NA				1,511	1,511	0	0	1,451	269.3	0	0	390,636	390,636
Sale Volume						12,927				269.3	701,904	1,333,487	1,306,601	3,341,991

*Adjusted 4% for hidden cull and breakage

SALE VOLUME BY GRADE MBF						
Species	2 Saw	3 Saw	4 Saw		CR	Total
DF	572,898	1,252,568	868,913			2,694,379
WF/H	129,005	80,919	47,052			256,977
IC	0	0	0		0	0
PP			0	0	390,636	390,636
Sale Volume	701,904	1,333,487	915,965			3,341,991

SALE VOLUME BY GRADE PERCENTAGE						
	2 Saw	3 Saw	4 Saw		CR	Total
DF	17%	37%	26%			81%
WF	4%	2%	1%			8%
PP				0%	12%	12%
Sale Volume	21%	40%	27%	0%	12%	100%

Unit	Stand ID	Net Cruise Acres
1	6	41.8
2	8	28.8
3	5	25.5
4	7	20.5
5	1	94.7
6	4	15.1
7	3	42.9
		269.3

SE	Volume Error
9.20%	307,463
Low Range	High Range
3,034,528.2	3,649,454.7

** Volume Estimates by Unit are not as accurate as the total sale volume. Cutout volumes will be more accurate for the total volume than individual units. ODF does not guarantee the volume of this or any other cruise. Prospective purchasers are advised to do their own cruise and sale. These volumes reflect merchantable saw logs. A small amount of pulp logs could be harvested from the sale area, particularly in the sub-merch pine species.

Additional SuperAce Reports are available upon request.

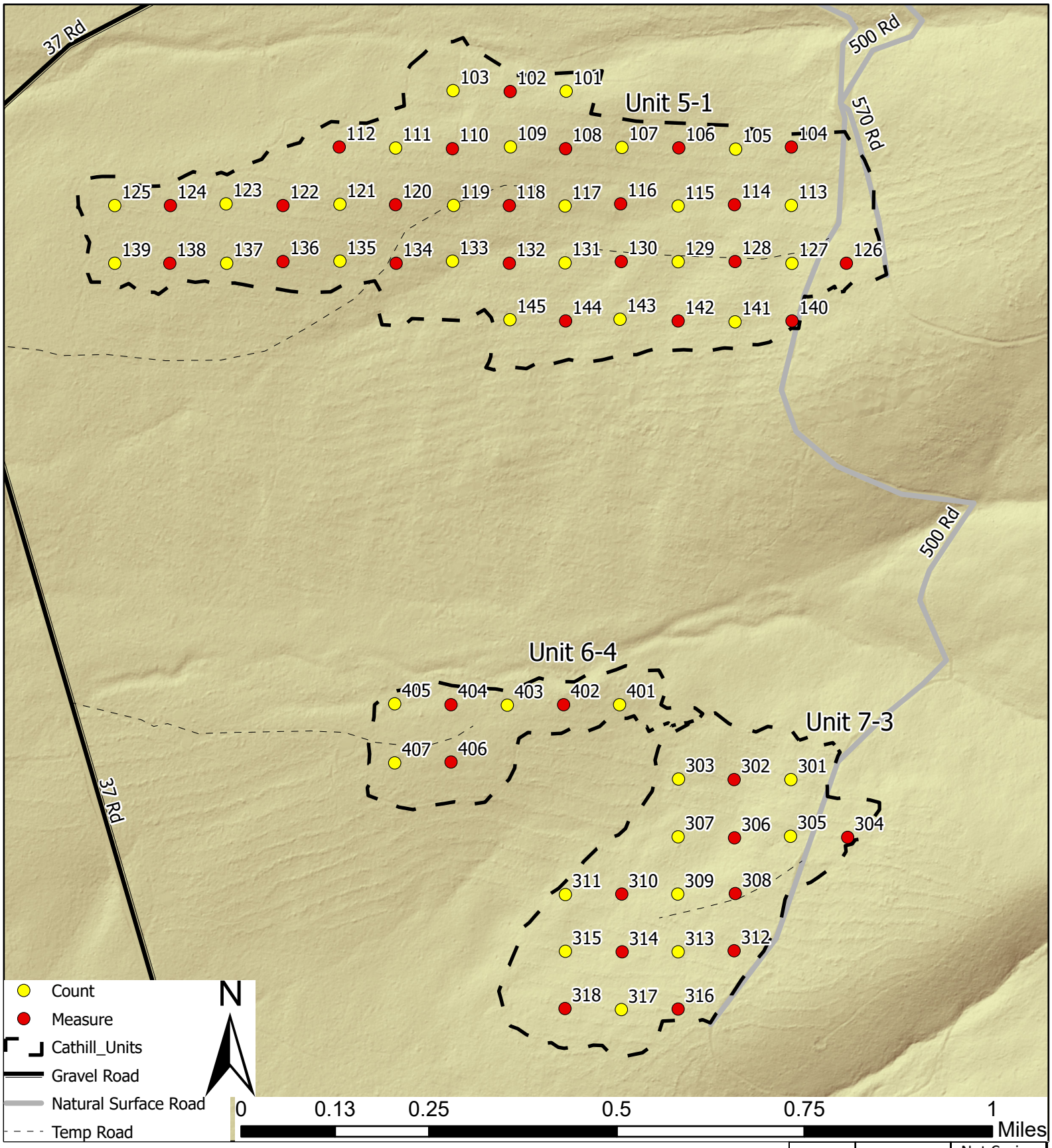

The information shown of Cruise map(s) are approximate locations. Exact locations of features represented by map symbols will be determined on site and shall depend upon the conditions that exist on site. Activities shall be conducted based upon features determined on site rather than features shown on maps.

Cat Hill GNA Timber Sale
SWO-341-2024-GF8318-01
Cruise Map (south)
T34S R4E Section 34; T35S R4E Sections 3, 4, 9, 10, and 15
Jackson County, Oregon

Unit	Stand ID	Net Cruise Acres
1	6	41.8
2	8	28.8
3	5	25.5
4	7	20.5
5	1	94.7
6	4	15.1
7	3	42.9
		269.3

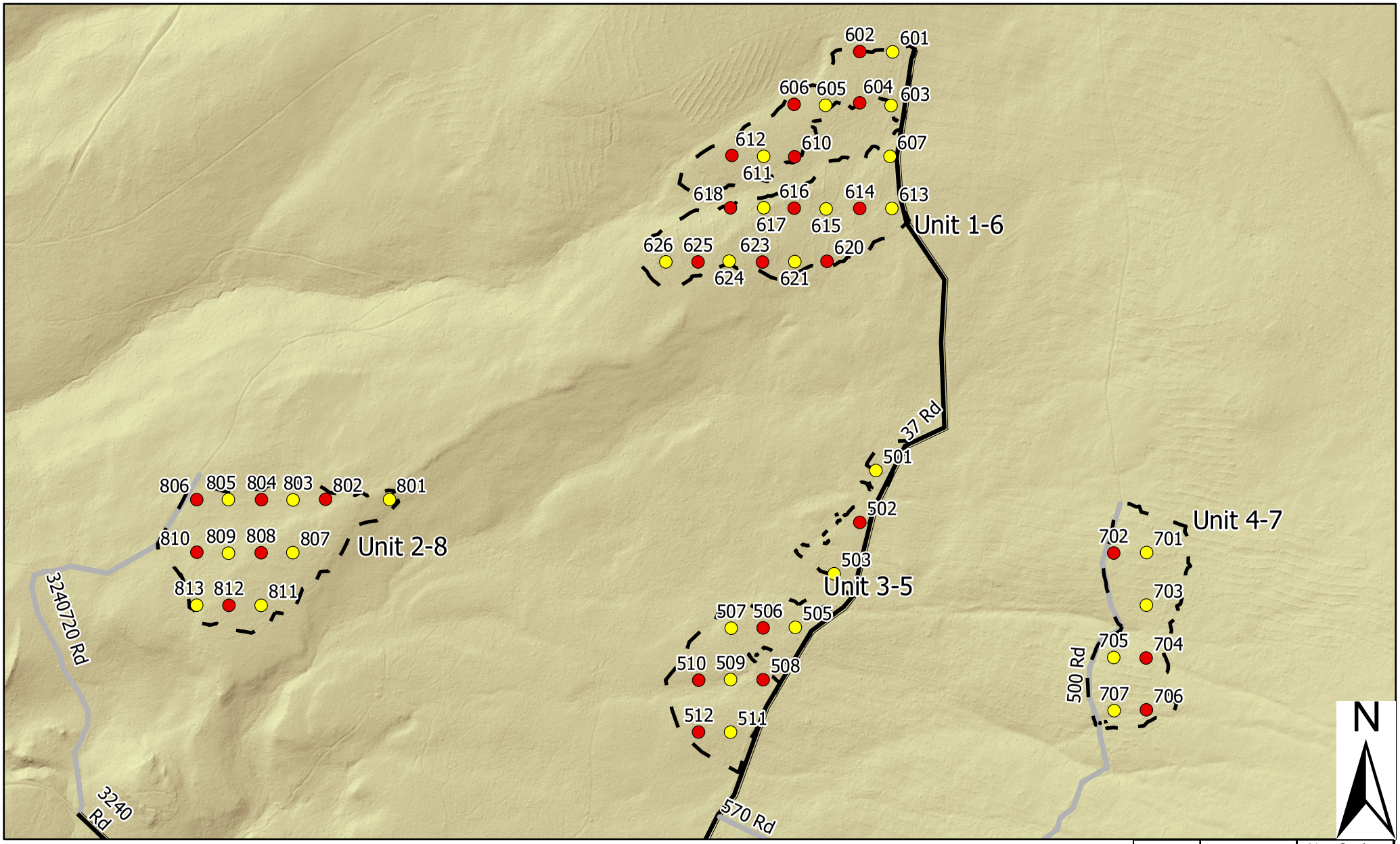

The information shown of Cruise map(s) are approximate locations. Exact locations of features represented by map symbols will be determined on site and shall depend upon the conditions that exist on site. Activities shall be conducted based upon features determined on site rather than features shown on maps.

Cat Hill GNA Timber Sale
SWO-341-2024-GF8318-01
Cruise Map (north)
T34S R4E Section 34; T35S R4E Sections 3, 4, 9, 10, and 15
Jackson County, Oregon

Count
Measure
Gravel Road
Natural Surface Road
Cathill_Units

0 0.25 0.5 1 1.5 Miles

Unit	Stand ID	Net Cruise Acres
1	6	41.8
2	8	28.8
3	5	25.5
4	7	20.5
5	1	94.7
6	4	15.1
7	3	42.9
		269.3

TC TSTATS

STATISTICS

PROJECT CATHILLW

DATE 8/9/2023

TWP	RGE	SECT	TRACT	TYPE	ACRES	PLOTS	TREES	CuFt	BdFt
35S	04E	10	ALL2	0150	269.30	122	751	S	W

	PLOTS	TREES	TREES PER PLOT	ESTIMATED TOTAL TREES	PERCENT SAMPLE TREES
TOTAL	122	751	6.2		
CRUISE	62	420	6.8	35,768	1.2
DBH COUNT					
REFOREST					
COUNT	58	331	5.7		
BLANKS	2				
100 %					

STAND SUMMARY

	SAMPLE TREES	TREES /ACRE	AVG DBH	BOLE LEN	REL DEN	BASAL AREA	GROSS BF/AC	NET BF/AC	GROSS CF/AC	NET CF/AC
DOUG FIR-L	156	44.4	19.0	91	20.1	87.5	11,854	11,829	2,913	2,913
DOUG FIR-T	160	58.6	16.0	88	20.5	82.0	10,422	10,387	2,616	2,616
PONDEROS-L	20	5.3	21.7	83	2.9	13.6	1,504	1,504	405	405
PONDEROS-T	29	12.4	16.1	78	4.4	17.5	1,511	1,487	453	453
CON FIR-L	35	5.3	23.4	93	3.3	15.9	2,399	2,376	549	549
CON FIR-T	14	4.1	18.7	86	1.8	7.7	994	994	243	243
E SPRUCE-L	2	1.1	16.7	72	0.4	1.6	129	129	31	31
LP PINE-L	3	1.5	12.7	62	0.4	1.3	112	112	31	31
INC CED-L	1	.1	22.0	80	0.1	.3	25	25	9	9
TOTAL	*420*	*132.8*	*17.7*	*87*	*54.0*	*227.5*	*28,951*	*28,844*	*7,250*	*7,249*

CONFIDENCE LIMITS OF THE SAMPLE

68.1 TIMES OUT OF 100 THE VOLUME WILL BE WITHIN THE SAMPLE ERROR

CL: 68.1 % SD: 1.0	COEFF VAR.%	S.E.%	SAMPLE TREES - BF LOW	AVG	HIGH	# OF TREES REQ. 5	10	INF. POP. 15
DOUG FIR-L	79.5	6.9	383	411	440			
DOUG FIR-T	47.8	4.2	260	272	283			
PONDEROS-L	159.8	36.6	323	510	696			
PONDEROS-T	65.9	12.4	128	146	164			
CON FIR-L	68.4	11.6	582	658	734			
CON FIR-T	55.4	16.0	280	333	386			
E SPRUCE-L	36.7	34.3	89	135	181			
LP PINE-L	38.6	26.7	61	83	106			
INC CED-L								
TOTAL	*94.9*	*5.0*	*345*	*363*	*381*	*360*	*90*	*40*

CL: 68.1 % SD: 1.0	COEFF VAR.%	S.E.%	SAMPLE TREES - CF LOW	AVG	HIGH	# OF TREES REQ. 5	10	INF. POP. 15
DOUG FIR-L	54.2	4.7	92	97	101			
DOUG FIR-T	26.1	2.3	66	67	69			
PONDEROS-L	117.3	26.9	87	119	152			
PONDEROS-T	54.9	10.4	39	44	48			
CON FIR-L	59.1	10.0	131	145	160			
CON FIR-T	44.4	12.8	69	79	89			
E SPRUCE-L	24.5	22.9	24	31	38			
LP PINE-L	55.1	38.2	15	24	34			
INC CED-L								
TOTAL	*70.2*	*3.7*	*83*	*86*	*89*	*197*	*49*	*22*

CL: 68.1 % SD: 1.0	COEFF VAR.%	S.E.%	TREES/ACRE LOW	AVG	HIGH	# OF PLOTS REQ. 5	10	INF. POP. 15
DOUG FIR-L	89.3	8.1	41	44	48			
DOUG FIR-T	126.1	11.4	52	59	65			
PONDEROS-L	251.2	22.7	4	5	6			
PONDEROS-T	195.8	17.7	10	12	15			

STATISTICS

PROJECT CATHILLW

TWP	RGE	SECT	TRACT	TYPE	ACRES	PLOTS	TREES	CuFt	BdFt
35S	04E	10	ALL2	0150	269.30	122	751	S	W

CL: 68.1 % SD: 1.0

TREES/ACRE	COEFF VAR.	S.E.%	LOW	AVG	HIGH	# OF PLOTS REQ. 5	10	INF. POP. 15
CON FIR-L	217.6	19.7	4	5	6			
CON FIR-T	301.0	27.2	3	4	5			
E SPRUCE-L	793.4	71.8	0	1	2			
LP PINE-L	661.4	59.8	1	1	2			
INC CED-L	1104.5	99.9	0	0	0			
TOTAL	*71.5*	*6.5*	*124*	*133*	*141*	*204*	*51*	*23*

CL: 68.1 % SD: 1.0

BASAL AREA/ACRE	COEFF VAR.%	S.E.%	LOW	AVG	HIGH	# OF PLOTS REQ. 5	10	INF. POP. 15
DOUG FIR-L	74.5	6.7	82	88	93			
DOUG FIR-T	119.4	10.8	73	82	91			
PONDEROS-L	241.5	21.8	11	14	17			
PONDEROS-T	187.5	17.0	15	18	21			
CON FIR-L	196.7	17.8	13	16	19			
CON FIR-T	284.0	25.7	6	8	10			
E SPRUCE-L	793.4	71.8	0	2	3			
LP PINE-L	642.5	58.1	1	1	2			
INC CED-L	1104.5	99.9	0	0	1			
TOTAL	*55.8*	*5.0*	*216*	*228*	*239*	*124*	*31*	*14*

CL: 68.1 % SD: 1.0

NET BF/ACRE	COEFF VAR.%	S.E.%	LOW	AVG	HIGH	# OF PLOTS REQ. 5	10	INF. POP. 15
DOUG FIR-L	72.4	6.5	11,054	11,829	12,603			
DOUG FIR-T	119.4	10.8	9,265	10,387	11,509			
PONDEROS-L	247.9	22.4	1,167	1,504	1,842			
PONDEROS-T	190.7	17.3	1,231	1,487	1,744			
CON FIR-L	196.9	17.8	1,953	2,376	2,800			
CON FIR-T	294.3	26.6	730	994	1,259			
E SPRUCE-L	793.4	71.8	37	129	222			
LP PINE-L	646.0	58.4	47	112	177			
INC CED-L	1104.5	99.9	0	25	50			
TOTAL	*56.8*	*5.1*	*27,362*	*28,844*	*30,326*	*129*	*32*	*14*

CL: 68.1 % SD: 1.0

NET CUFT FT/ACRE	COEFF VAR.%	S.E.%	LOW	AVG	HIGH	# OF PLOTS REQ. 5	10	INF. POP. 15
DOUG FIR-L	72.2	6.5	2,722	2,913	3,103			
DOUG FIR-T	117.9	10.7	2,337	2,616	2,895			
PONDEROS-L	240.4	21.7	317	405	493			
PONDEROS-T	191.2	17.3	374	453	531			
CON FIR-L	196.1	17.7	451	549	646			
CON FIR-T	285.5	25.8	180	243	306			
E SPRUCE-L	793.4	71.8	9	31	53			
LP PINE-L	640.8	58.0	13	31	49			
INC CED-L	1104.5	99.9	0	9	18			
TOTAL	*55.1*	*5.0*	*6,888*	*7,249*	*7,611*	*121*	*30*	*13*

TC PLOGSTVB

Log Stock Table - MBF

T35S R04E S10 Ty0150 269.30

Project: CATHILLW
Acres 269.30

Page 1
Date 8/9/2023
Time 10:37:58AM

Spp	ST	Sort	Grade	Log Len	Gross MBF	Def %	Net MBF	% Spc	Net Volume by Scaling Diameter in Inches 2-3	4-5	6-7	8-9	10-11	12-13	14-15	16-19	20-23	24-29	30-39	40+
DF	L	DO	2M	26	27		27	.8							13	14				
DF	L	DO	2M	27	7		7	.2					7							
DF	L	DO	2M	28	54		54	1.7		5				8	23	18				
DF	L	DO	2M	30	12		12	.4		2			10							
DF	L	DO	2M	34	954		954	30.0						111	254	451	62	25	51	
DF	L	DO	2M	35	9		9	.3						9						
DF	L	DO	2M	36	21		21	.7		6						16				
DF	L	DO	2M	37	23		23	.7							23					
DF	L	DO	2M	38	4		4	.1		4										
DF	L	DO	2M	39	12		12	.4						12						
DF	L	DO	2M	40	2		2	.1		2										
DF	L	DO	3M	17	6	29.4	4	.1								4				
DF	L	DO	3M	18	1	50.0	0	.0		0										
DF	L	DO	3M	19	1		1	.0		1										
DF	L	DO	3M	20	4		4	.1				4								
DF	L	DO	3M	21	1		1	.0		1										
DF	L	DO	3M	22	37		37	1.2		1		14	17	5						
DF	L	DO	3M	23	19		19	.6		8			6	6						
DF	L	DO	3M	24	88		88	2.8		8		5	54	20						
DF	L	DO	3M	25	32		32	1.0		7			20		6					
DF	L	DO	3M	26	103		103	3.2		35		9	17	27		16				
DF	L	DO	3M	27	17		17	.5					9	8						
DF	L	DO	3M	28	233		233	7.3		11		29	32	83	34		16	29		
DF	L	DO	3M	29	33		33	1.0		7				7	13	5				
DF	L	DO	3M	30	137		137	4.3		37			37	57		6				
DF	L	DO	3M	31	2		2	.1		2										
DF	L	DO	3M	32	134		134	4.2		18			109	8						
DF	L	DO	3M	34	571		569	17.9		37	2	55	176	232	60	6				
DF	L	DO	3M	35	101		101	3.2		22			48	31						
DF	L	DO	3M	36	23		23	.7		23										
DF	L	DO	3M	38	85		85	2.7		10			46		16	13				
DF	L	DO	3M	39	3		3	.1		3										
DF	L	DO	3M	40	58		58	1.8		8			14	18	18					
DF	L	DO	3M	41	11		11	.3		11										
DF	L	DO	4M	13	1		1	.0		1										
DF	L	DO	4M	14	4		4	.1		4										
DF	L	DO	4M	16	0		0	.0		0										

TC PLOGSTVB

Log Stock Table - MBF

T35S R04E S10 Ty0150 269.30

Project: CATHILLW
Acres 269.30

Page 2
Date 8/9/2023
Time 10:37:58AM

Spp	ST	Sort	Grade	Log Len	Gross MBF	Def %	Net MBF	% Spc	2-3	4-5	6-7	8-9	10-11	12-13	14-15	16-19	20-23	24-29	30-39	40+
									Net Volume by Scaling Diameter in Inches											
DF	L	DO	4M	20	2		2	.1				2								
DF	L	DO	4M	21	7		7	.2		3		4								
DF	L	DO	4M	22	28		28	.9		3	8	9	7							
DF	L	DO	4M	23	14		14	.4		11			3							
DF	L	DO	4M	24	8		8	.3		1			7							
DF	L	DO	4M	25	1		1	.0		1										
DF	L	DO	4M	26	1		1	.0		1										
DF	L	DO	4M	28	3		3	.1		3										
DF	L	DO	4M	29	3		3	.1		3										
DF	L	DO	4M	30	5		5	.2						5						
DF	L	DO	4M	31	1		1	.0		1										
DF	L	DO	4M	32	4		4	.1		4										
DF	L	DO	4M	33	30		30	.9				30								
DF	L	DO	4M	34	169		169	5.3		13	10	33	82	31						
DF	L	DO	4M	35	4		4	.1		4										
DF	L	DO	4M	36	28	10.4	25	.8		11				14						
DF	L	DO	4M	37	5		5	.1		5										
DF	L	DO	4M	38	12		12	.4		12										
DF	L	DO	4M	39	7		7	.2		7										
DF	L	DO	1S	20	4		4	.1			4									
DF	L	DO	1S	22	3		3	.1		3										
DF	L	DO	1S	38	3		3	.1		3										
DF	L	DO	1S	39	14		14	.4						14						
DF	L	DO	1S	40	3		3	.1		3										
DF		Totals			3,192		3,185	41.0		368	25	193	702	703	461	550	78	54	51	
DF	T	DO	2M	20	4		4	.1				4								
DF	T	DO	2M	22	2		2	.1		2										
DF	T	DO	2M	28	127		127	4.5					32		78		16			
DF	T	DO	2M	30	28		28	1.0		13			9		7					
DF	T	DO	2M	34	404		404	14.4						153	200	29	22			
DF	T	DO	2M	38	33		33	1.2		1					9		22			
DF	T	DO	3M	20	2		2	.1		2										
DF	T	DO	3M	21	9		9	.3					9							
DF	T	DO	3M	22	24		24	.8		4			20							
DF	T	DO	3M	23	17		17	.6		1			16							
DF	T	DO	3M	24	48		48	1.7		13		12	23							
DF	T	DO	3M	25	10		10	.4		4			6							

TC PLOGSTVB

Log Stock Table - MBF

T35S R04E S10 Ty0150 269.30

Project: CATHILLW
Acres 269.30

Page 3
Date 8/9/2023
Time 10:37:58AM

Spp	ST	So Grt	Grde	Log Len	Gross MBF	Def %	Net MBF	% Spc	Net Volume by Scaling Diameter in Inches 2-3	4-5	6-7	8-9	10-11	12-13	14-15	16-19	20-23	24-29	30-39	40+
DF	T	DO	3M	26	37		37	1.3		12			13	13						
DF	T	DO	3M	27	6		6	.2					6							
DF	T	DO	3M	28	65	3.0	63	2.3		4		13	8	26		11				
DF	T	DO	3M	29	10		10	.4		2			8							
DF	T	DO	3M	30	50		50	1.8		7		7	36							
DF	T	DO	3M	31	13		13	.5		13										
DF	T	DO	3M	32	63		63	2.2		12		11	27	13						
DF	T	DO	3M	33	51		51	1.8		11			40							
DF	T	DO	3M	34	573		569	20.3		35	11	109	164	234	16					
DF	T	DO	3M	35	37		37	1.3		11				25						
DF	T	DO	3M	36	75	1.1	74	2.6		11		24		39						
DF	T	DO	3M	37	10		10	.4		10										
DF	T	DO	3M	38	74		74	2.7		18		28	28							
DF	T	DO	3M	39	78		78	2.8		4			30	44						
DF	T	DO	3M	40	42		42	1.5		27			15							
DF	T	DO	3M	41	11		11	.4		11										
DF	T	DO	4M	12	5		5	.2		5										
DF	T	DO	4M	13	5		5	.2		5										
DF	T	DO	4M	15	1		1	.0		1										
DF	T	DO	4M	17	5		5	.2				5								
DF	T	DO	4M	19	4		4	.1		4										
DF	T	DO	4M	20	31		31	1.1				16	15							
DF	T	DO	4M	21	14		14	.5		5		8								
DF	T	DO	4M	22	40		40	1.4		11		8	21							
DF	T	DO	4M	23	14		14	.5		5		9								
DF	T	DO	4M	24	13		13	.5		9		4								
DF	T	DO	4M	26	23		23	.8		3	9		11							
DF	T	DO	4M	27	41		41	1.5		41										
DF	T	DO	4M	28	18		18	.7			9	9								
DF	T	DO	4M	29	60		60	2.1		13		47								
DF	T	DO	4M	30	52		52	1.9		26			26							
DF	T	DO	4M	31	43		43	1.5		4			39							
DF	T	DO	4M	32	29		29	1.0		17		12								
DF	T	DO	4M	33	79		79	2.8		12		67								
DF	T	DO	4M	34	308		306	11.0		39	5	177	85							
DF	T	DO	4M	35	35		35	1.3		9		27								
DF	T	DO	4M	36	39		39	1.4		20			19							
DF	T	DO	4M	37	14		14	.5		14										

TC PLOGSTVB

Log Stock Table - MBF

T35S R04E S10 Ty0150 269.30

Project: CATHILLW
Acres 269.30

Page 4
Date 8/9/2023
Time 10:37:58AM

Spp	ST	Sort	Grade	Log Len	Gross MBF	Def %	Net MBF	% Spc	Net Volume by Scaling Diameter in Inches 2-3	4-5	6-7	8-9	10-11	12-13	14-15	16-19	20-23	24-29	30-39	40+
DF	T	DO	4M	39	3		3	.1		3										
DF	T	DO	4M	40	17		17	.6		17										
DF	T	DO	4M	41	11		11	.4		11										
DF		Totals			2,807		2,797	36.0		502	34	597	706	547	310	40	60			
PP	L	DO	SM	34	29		29	7.1											29	
PP	L	DO	2M	17	17		17	4.2										17		
PP	L	DO	2M	34	95		95	23.4						8	8	16	44	18		
PP	L	DO	3M	22	5		5	1.1						5						
PP	L	DO	3M	24	1		1	.3		1										
PP	L	DO	3M	25	7		7	1.6							7					
PP	L	DO	3M	26	1		1	.3		1										
PP	L	DO	3M	29	16		16	4.1									16			
PP	L	DO	3M	30	8		8	1.9		1					7					
PP	L	DO	3M	31	9		9	2.1							9					
PP	L	DO	3M	32	8		8	2.0		1						7				
PP	L	DO	3M	34	32		32	7.9		1		8	23							
PP	L	DO	4M	25	2		2	.6		2										
PP	L	DO	4M	29	1		1	.2		1										
PP	L	DO	4M	30	14		14	3.5								14				
PP	L	DO	4M	32	3		3	.7		3										
PP	L	DO	4M	33	16		16	4.0							16					
PP	L	DO	4M	34	51		51	12.5		6			31	13						
PP	L	DO	4M	35	7		7	1.8		7										
PP	L	DO	1S	27	14		14	3.6		2				12						
PP	L	DO	1S	28	3		3	.7		3										
PP	L	DO	1S	33	4		4	.9		4										
PP	L	DO	1S	34	37		37	9.1				22	15							
PP	L	DO	1S	40	18		18	4.5		3				16						
PP	L	DO	1P	13	1		1	.4		1										
PP	L	DO	1P	17	2		2	.6		2										
PP	L	DO	1P	24	3		3	.9		3										
PP		Totals			405		405	5.2		44		30	69	53	46	38	61	35	29	
PP	T	DO	2M	34	30		30	7.5						20		10				
PP	T	DO	3M	23	6		6	1.6				6								

TC PLOGSTVB

Log Stock Table - MBF

T35S R04E S10 Ty0150 269.30

Project: CATHILLW
Acres 269.30

Page 5
Date 8/9/2023
Time 10:37:58AM

Spp	ST	Sort	Grade	Log Len	Gross MBF	Def %	Net MBF	% Spc	Net Volume by Scaling Diameter in Inches 2-3	4-5	6-7	8-9	10-11	12-13	14-15	16-19	20-23	24-29	30-39	40+
PP	T	DO	3M	24	5		5	1.2		5										
PP	T	DO	3M	26	13		13	3.3		3			10							
PP	T	DO	3M	33	3		3	.6		3										
PP	T	DO	3M	34	32		32	8.1		5	2	6	19							
PP	T	DO	4M	19	1		1	.1		1										
PP	T	DO	4M	26	13		13	3.1		4		8								
PP	T	DO	4M	30	14		14	3.4					14							
PP	T	DO	4M	31	9		9	2.3		9										
PP	T	DO	4M	32	4		4	.9		4										
PP	T	DO	4M	33	2		2	.6		2										
PP	T	DO	4M	34	27		27	6.8					16	11						
PP	T	DO	4M	35	5		5	1.2		5										
PP	T	DO	1S	23	10		10	2.5					10							
PP	T	DO	1S	24	10		10	2.5		4		6								
PP	T	DO	1S	25	14		14	3.5		5		9								
PP	T	DO	1S	26	17		17	4.2		6				11						
PP	T	DO	1S	27	6		6	1.5				6								
PP	T	DO	1S	28	15		15	3.7		3			12							
PP	T	DO	1S	29	4		4	.9		4										
PP	T	DO	1S	32	12		12	2.9					12							
PP	T	DO	1S	34	85	3.7	82	20.4		4	39	28	11							
PP	T	DO	1S	38	17		17	4.4		4			14							
PP	T	DO	1S	41	5		5	1.1		5										
PP	T	DO	1P	14	2		2	.4		2										
PP	T	DO	1P	15	9		9	2.2						9						
PP	T	DO	1P	16	6		6	1.4		6										
PP	T	DO	1P	18	3		3	.8		3										
PP	T	DO	1P	29	26	10.2	23	5.8		3				20						
PP	T	DO	1P	30	5	13.4	4	1.1		4										
PP		Totals			407	1.6	400	5.2		91	40	71	117	71		10				
WF	L	DO	2M	17	11		11	1.6									11			
WF	L	DO	2M	32	42		42	6.6		1					8	33				
WF	L	DO	2M	33	7		7	1.1						7						
WF	L	DO	2M	34	333	1.3	329	51.4		1			10	45		101	152	20		
WF	L	DO	3M	21	5		5	.7						5						
WF	L	DO	3M	22	5		5	.8		1				4						

TC PLOGSTVB

Log Stock Table - MBF

T35S R04E S10 Ty0150 269.30

Project: CATHILLW
Acres 269.30

Page 6
Date 8/9/2023
Time 10:37:58AM

Spp	ST	Sort	Grade	Log Len	Gross MBF	Def %	Net MBF	% Spc	Net Volume by Scaling Diameter in Inches 2-3	4-5	6-7	8-9	10-11	12-13	14-15	16-19	20-23	24-29	30-39	40+
WF	L	DO	3M	23	4		4	.7					4							
WF	L	DO	3M	24	6		6	.9		3						3				
WF	L	DO	3M	25	0		0	.1		0										
WF	L	DO	3M	26	5		5	.8					5							
WF	L	DO	3M	27	14	4.7	14	2.2		1					12					
WF	L	DO	3M	28	5		5	.8		5										
WF	L	DO	3M	29	11	10.0	10	1.5					10							
WF	L	DO	3M	30	10		10	1.6		3					7					
WF	L	DO	3M	32	12		12	2.0		1			12							
WF	L	DO	3M	34	69		69	10.7		3	1	2	3	13	22	19	5			
WF	L	DO	3M	36	30		30	4.7								9		21		
WF	L	DO	3M	38	1		1	.1		1										
WF	L	DO	4M	13	0		0	.1		0										
WF	L	DO	4M	17	0		0	.1		0										
WF	L	DO	4M	20	1		1	.1		1										
WF	L	DO	4M	23	0		0	.0		0										
WF	L	DO	4M	24	4		4	.6		1			3							
WF	L	DO	4M	25	6		6	1.0		0			6							
WF	L	DO	4M	26	9		9	1.4		3				6						
WF	L	DO	4M	27	3		3	.5		1				3						
WF	L	DO	4M	28	1		1	.2		1										
WF	L	DO	4M	29	1		1	.1		1										
WF	L	DO	4M	30	7		7	1.1						7						
WF	L	DO	4M	31	1		1	.2		1										
WF	L	DO	4M	36	6		6	.9		6										
WF	L	DO	4M	37	1		1	.2		1										
WF	L	DO	1S	32	13		13	2.0					13							
WF	L	DO	1S	34	4		4	.7		4										
WF	L	DO	1S	36	13		13	2.1					13							
WF	L	DO	1S	37	3		3	.5		3										
WF		Totals			646		640	8.2		45	1	2	79	89	50	165	167	41		
WF	T	DO	2M	34	135		135	50.2						30	33	72				
WF	T	DO	3M	20	4		4	1.7					4							
WF	T	DO	3M	21	5		5	1.7		1	3									
WF	T	DO	3M	28	8		8	3.1		1				7						
WF	T	DO	3M	32	2		2	.8		2										

TC PLOGSTVB

Log Stock Table - MBF

T35S R04E S10 Ty0150 269.30

Project: CATHILLW
Acres 269.30

Page 7
Date 8/9/2023
Time 10:37:58AM

Spp	ST	Sort	Grade	Log Len	Gross MBF	Def %	Net MBF	% Spc	2-3	4-5	6-7	8-9	10-11	12-13	14-15	16-19	20-23	24-29	30-39	40+
									Net Volume by Scaling Diameter in Inches											
WF	T	DO	3M	34	43		43	16.0					34	9						
WF	T	DO	3M	39	16		16	5.8					16							
WF	T	DO	3M	40	6		6	2.4		6										
WF	T	DO	4M	20	1		1	.4		1										
WF	T	DO	4M	25	17		17	6.4				17								
WF	T	DO	4M	26	10		10	3.7		10										
WF	T	DO	4M	32	5		5	1.7		5										
WF	T	DO	4M	34	14		14	5.3					14							
WF	T	DO	4M	38	2		2	.8		2										
WF		Totals			268		268	3.4		29	3	17	68	45	33	72				
ES	L	DO	3M	17	14		14	40.8								14				
ES	L	DO	4M	17	12		12	35.5					12							
ES	L	DO	4M	35	8		8	23.7		8										
ES		Totals			35		35	.4		8			12			14				
IC	L	DO	3M	34	6		6	85.0						6						
IC	L	DO	4M	31	1		1	15.0		1										
IC		Totals			7		7	.1		1				6						
LP	L	DO	3M	17	6		6	19.8						6						
LP	L	DO	4M	20	7		7	23.7				7								
LP	L	DO	4M	21	7		7	24.9				7								
LP	L	DO	4M	22	7		7	21.8		7										
LP	L	DO	4M	39	3		3	9.9		3										
LP		Totals			30		30	.4		10		15		6						
Total		All Species			7,796		7,768	100.0		1097	104	926	1755	1521	899	889	367	130	80	

T TSPCSTGR

Species, Sort Grade - Board Foot Volumes (Type)

Project: CATHILLW

Date 8/9/2023

Time 10:37:59AM

T35S R04E S10 T0150

Twp	Rge	Sec	Tract	Type	Acres	Plots	Sample Trees	CuFt	BdFt
35S	04E	10	ALL2	0150	269.30	122	420	S	W

T35S R04E S10 T0150

Spp	ST	Sort	Grade	% Net BdFt	Bd. Ft. per Acre Def%	Gross	Net	Total Net MBF	Percent Net Board Foot Volume: Log Scale Dia. 4-5	6-11	12-16	17+	Log Length 12-20	21-30	31-35	36-99	Average Log Ln Ft	Dia In	Bd Ft	CF/ Lf	Logs Per /Acre
DF	L	DO	CU														4	11		0.00	.4
DF	L	DO	2M	35		4,178	4,178	1,125	2	1	67	30		9	86	5	33	14	272	1.80	15.3
DF	L	DO	3M	53	.2	6,310	6,296	1,696	15	41	40	4	1	41	48	11	31	9	97	0.81	65.1
DF	L	DO	4M	11	.9	1,264	1,253	338	27	58	15		2	21	62	15	28	7	56	0.56	22.4
DF	L	DO	1S	1	.0	101	101	27	32	16	51		16	11		73	29	7	53	0.59	1.9
DF L Totals				41	.2	11,854	11,829	3,185	12	29	47	13	1	28	62	10	30	9	113	0.92	105.1
DF	T	DO	CU														26	5		0.00	.7
DF	T	DO	2M	21		2,216	2,216	597	3	7	76	14	1	26	68	5	31	12	189	1.30	11.7
DF	T	DO	3M	46	.6	4,845	4,817	1,297	16	51	32	1	0	21	56	22	32	8	89	0.72	54.0
DF	T	DO	4M	33	.2	3,361	3,353	903	30	70			6	30	55	9	29	7	55	0.49	61.4
DF T Totals				36	.3	10,422	10,387	2,797	18	48	31	3	2	25	58	14	31	8	81	0.67	127.8
PP	L	DO	CU														2	25		0.00	.1
PP	L	DO	SM	7		107	107	29				100			100		34	36	1960	9.82	.1
PP	L	DO	2M	27		415	415	112			14	86	15		85		32	19	477	3.25	.9
PP	L	DO	3M	22		322	322	87	6	36	31	27		43	57		30	10	145	1.20	2.2
PP	L	DO	4M	23		351	351	95	21	33	46			19	81		33	8	97	0.94	3.6
PP	L	DO	1S	19	.0	282	282	76	15	48	37			23	53	24	33	8	88	0.92	3.2
PP	L	DO	1P	2		27	27	7	100				52	48			18	5	19	0.30	1.4
PP L Totals				5		1,504	1,504	405	11	25	28	37	5	19	72	4	30	9	131	1.17	11.5
PP	T	DO	2M	7		112	112	30			67	33			100		34	14	247	1.90	.5
PP	T	DO	3M	15		220	220	59	26	74				41	59		29	7	61	0.62	3.6
PP	T	DO	4M	18		274	274	74	34	51	15		1	35	64		30	7	59	0.55	4.7
PP	T	DO	1S	48	1.6	721	709	191	17	77	6			40	49	12	30	7	62	0.66	11.4
PP	T	DO	1P	12	6.6	184	172	46	38		62		41	59			20	7	35	0.54	4.9
PP T Totals				5	1.6	1,511	1,487	400	23	57	18	2	5	38	51	6	28	7	60	0.65	25.0
WF	L	DO	CU														8	15		0.00	.3
WF	L	DO	2M	60	1.1	1,460	1,443	389	1	3	30	67	3		97		33	16	375	2.39	3.8
WF	L	DO	3M	28	1.0	660	653	176	10	21	48	20		36	46	17	29	9	125	1.07	5.2
WF	L	DO	4M	6		155	155	42	40	22	38		3	77	3	17	27	7	54	0.62	2.9
WF	L	DO	1S	6		125	125	34	23	77					50	50	35	8	89	0.67	1.4
WF L Totals				8	1.0	2,399	2,376	640	7	13	34	46	2	15	75	9	30	11	174	1.34	13.7
WF	T	DO	CU														26	8		0.00	.4
WF	T	DO	2M	50		499	499	135			71	29			100		34	15	300	1.87	1.7
WF	T	DO	3M	31		313	313	84	13	68	19		5	15	53	26	31	8	89	0.77	3.5
WF	T	DO	4M	19		182	182	49	36	64			2	55	38	4	28	7	50	0.51	3.6
WF T Totals				3		994	994	268	11	33	42	15	2	15	74	9	30	9	107	0.87	9.3
ES	L	DO	CU														24	9		0.00	.6

Species, Sort Grade - Board Foot Volumes (Type)

Project: CATHILLW

T35S R04E S10 T0150

Twp	Rge	Sec	Tract	Type	Acres	Plots	Sample Trees	CuFt	BdFt
35S	04E	10	ALL2	0150	269.30	122	420	S	W

T35S R04E S10 T0150

Spp	ST	Sort	Grade	% Net BdFt	Bd. Ft. per Acre Def%	Gross	Net	Total Net MBF	Percent Net Board Foot Volume: Log Scale Dia. 4-5	6-11	12-16	17+	Log Length 12-20	21-30	31-35	36-99	Average Log Ln Ft	Dia In	Bd Ft	CF/ Lf	Logs Per /Acre
ES	L	DO	3M	40		53	53	14			100		100				17	16	170	2.14	.3
ES	L	DO	4M	60		77	77	21	40	60			60		40		26	8	50	0.49	1.5
ES L Totals				0		129	129	35	24	36	41		76		24		24	9	53	0.52	2.5
LP	L	DO	3M	19		22	22	6			100		100				17	12	80	1.28	.3
LP	L	DO	4M	81		90	90	24	40	60			30	58		12	23	7	33	0.40	2.7
LP L Totals				0		112	112	30	32	49	20		43	47		10	22	7	37	0.46	3.0
IC	L	DO	3M	85		21	21	6			100				100		34	12	170	1.71	.1
IC	L	DO	4M	15		4	4	1	100						100		31	5	30	0.46	.1
IC L Totals				0		25	25	7	15		85				100		33	9	100	1.12	.2
Type Totals					.4	28,951	28,844	7,768	14	36	37	13	2	25	62	11	30	8	97	0.81	298.0

TC PLOTTREELIST

Plot Tree List - Volumes

Project CATHILLW

Date 8/9/2023

TWP	RGE	SC	TRACT	TYPE	ACRES	PLOTS	TREES	CRUISED DATE
35S	04E	10	ALL2	0150	269.30	122	420	12/1/2021

Plot No.	Tree No.	Age	SI	Spp St	Trees Me.	Trees Ct.	DBH	16' FF	Tot Ht.	BA /Ac.	Trees /Ac.	Logs /Ac.	Net CuFt/Ac.	Net BdFt/Ac.	Total CUNITS	Total MBF
0101	0001	60	110	DF L		3	19.0	85	91	120.0	60.89	143.6	3,993	16,215	88	36
	0002	60	110	DF T		1	16.0	85	88	40.0	28.58	62.1	1,277	5,069	28	11
0101			110			4	18.1	85	90	160.0	89.46	205.6	5,269	21,283	116	47
0102	0001	60	110	DF T	1		21.0	94	94	40.0	16.63	49.9	1,401	6,818	31	15
	0002	60	110	DF T	1		20.0	92	92	40.0	18.33	55.0	1,362	6,234	30	14
	0003	60	110	DF L	1		20.0	88	88	40.0	18.33	36.7	1,279	4,584	28	10
	0004	60	110	PP T	1		16.0	90	90	40.0	28.65	57.3	1,195	4,870	26	11
	0005	60	110	DF L	1		18.0	86	86	40.0	22.64	45.3	1,274	4,753	28	10
	0006	60	110	DF L	1		18.0	86	106	40.0	22.64	67.9	1,412	5,885	31	13
	0007	60	110	DF L	1		17.0	74	87	40.0	25.38	50.8	1,188	3,299	26	7
0102			110		7		18.3	87	92	280.0	152.59	362.8	9,111	36,444	201	80
0103	0002	60	110	PP T		2	16.0	80	78	80.0	56.75	113.9	2,065	6,782	46	15
	0003	60	110	DF L		3	19.0	85	91	120.0	60.89	143.6	3,993	16,215	88	36
	0004	60	110	WF T		2	18.0	86	89	80.0	42.14	91.6	2,522	10,325	56	23
0103			110			7	17.9	83	86	280.0	159.77	349.0	8,579	33,322	189	74
0104	0001	60	110	DF L	1		18.0	79	104	40.0	22.64	45.3	1,363	4,753	30	10
	0002	60	110	DF L	1		22.0	83	108	40.0	15.15					
	0003	60	110	DF L	1		18.0	85	108	40.0	22.64	67.9	1,541	6,791	34	15
	0004	60	110	DF T	1		18.0	87	97	40.0	22.64	45.3	1,460	5,206	32	11
	0005	60	110	DF T	1		16.0	88	68	40.0	28.65	57.3	1,011	4,011	22	9
	0006	60	110	DF L	1		24.0	86	96	40.0	12.73					
	0007	60	110	DF T	1		14.0	78	96	40.0	37.42	74.8	1,211	4,116	27	9
0104			110		7		17.8	83	95	280.0	161.86	290.6	6,585	24,877	145	55
0105	0001	60	110	DF T		4	16.0	85	88	160.0	114.31	248.2	5,107	20,275	113	45
	0002	60	110	DF L		4	19.0	85	91	160.0	81.18	191.4	5,323	21,620	118	48
0105			110			8	17.3	85	89	320.0	195.50	439.7	10,430	41,895	230	92
0106	0001	60	110	DF T	1		16.0	93	87	40.0	28.65	57.3	1,318	5,443	29	12
	0002	60	110	DF T	1		18.0	88	88	40.0	22.64	45.3	1,311	4,753	29	10
	0003	60	110	DF L	1		18.0	80	90	40.0	22.64	45.3	1,286	4,527	28	10
	0004	60	110	DF L	1		22.0	86	98	40.0	15.15	45.5	1,409	6,516	31	14
	0005	60	110	DF T	1		20.0	86	104	40.0	18.33	55.0	1,400	6,050	31	13
	0006	60	110	DF L	1		21.0	88	102	40.0	16.63	49.9	1,436	6,153	32	14
	0007	60	110	DF T	1		20.0	87	96	40.0	18.33	55.0	1,334	5,684	29	13
0106			110		7		19.0	87	94	280.0	142.37	353.2	9,495	39,127	210	86
0107	0001	60	110	PP L		2	21.0	81	83	80.0	31.14	66.9	2,381	8,844	53	20
0107			110			2	21.7	81	83	80.0	31.14	66.9	2,381	8,844	53	20
0108	0001	60	110	DF T	1		22.0	81	98	40.0	15.15	45.5	1,348	5,303	30	12
	0002	60	110	DF L	1		28.0	82	92	40.0	9.35	28.1	1,352	5,613	30	12
	0003	60	110	DF L	1		24.0	76	188	40.0	12.73	38.2	2,021	10,823	45	24
	0004	60	110	DF T	1		20.0	88	96	40.0	18.33	36.7	1,422	5,134	31	11
	0005	60	110	DF L	1		30.0	83	98	40.0	8.15	24.4	1,441	6,519	32	14
	0006	60	110	DF T	1		22.0	86	96	40.0	15.15	45.5	1,395	6,364	31	14
	0007	60	110	DF T	1		16.0	85	96	40.0	28.65	57.3	1,336	4,870	29	11
0108			110		7		21.9	84	107	280.0	107.52	275.6	10,315	44,626	228	99
0109	0001	60	110	DF L		3	19.0	85	91	120.0	60.89	143.6	3,993	16,215	88	36
	0002	60	110	DF L		1	19.0	85	91	40.0	20.30	47.9	1,331	5,405	29	12
	0003	60	110	PP T		1	16.0	80	78	40.0	28.37	56.9	1,032	3,391	23	7

TWP	RGE	SC	TRACT	TYPE	ACRES	PLOTS	TREES	CRUISED DATE
35S	04E	10	ALL2	0150	269.30	122	420	12/1/2021

Plot No.	Tree No.	Age	SI	Spp St	Trees Me.	Trees Ct.	DBH	16' FF	Tot Ht.	BA /Ac.	Trees /Ac.	Logs /Ac.	Net CuFt/Ac.	Net BdFt/Ac.	Total CUNITS	Total MBF
0109			110			5	18.3	84	88	200.0	109.56	248.4	6,356	25,011	140	55
0110	0001	60	110	DF T	1		18.0	87	90	40.0	22.64	45.3	1,338	4,980	30	11
	0002	60	110	DF L	1		20.0	85	87	40.0	18.33	36.7	1,302	4,034	29	9
	0003	60	110	DF T	1		14.0	85	88	40.0	37.42	74.8	1,173	4,864	26	11
	0004	60	110	DF L	1		24.0	81	89	40.0	12.73	25.5	1,283	3,820	28	8
	0005	60	110	DF T	1		18.0	80	88	40.0	22.64	45.3	1,249	4,301	28	9
	0006	60	110	DF T	1		18.0	88	82	40.0	22.64	45.3	1,210	4,527	27	10
	0008	60	110	DF L	1		20.0	81	94	40.0	18.33	55.0	1,261	4,400	28	10
	0009	60	110	DF T	1		16.0	84	100	40.0	28.65	57.3	1,438	5,157	32	11
	0010	60	110	DF T	1		18.0	80	100	40.0	22.64	45.3	1,432	4,980	32	11
	0011	60	110	DF T	1		17.0	78	101	40.0	25.38	76.1	1,278	4,822	28	11
	0012	60	110	DF L	1		20.0	98	102	40.0	18.33	55.0	1,556	7,884	34	17
	0013	60	110	DF T	1		18.0	86	95	40.0	22.64	45.3	1,304	4,753	29	10
0110			110		12		18.0	84	93	480.0	272.36	606.8	15,824	58,521	349	129
0111	0001	60	110	DF L		1	19.0	85	91	40.0	20.30	47.9	1,331	5,405	29	12
0111			110			1	19.0	85	91	40.0	20.30	47.9	1,331	5,405	29	12
0112	0001	60	110	WF L	1		29.0	87	103	40.0	8.72	26.2	1,487	7,064	33	16
	0002	60	110	DF L	1		28.0	88	60	40.0	9.35	18.7	937	3,274	21	7
	0003	60	110	WF L	1		24.0	84	105	40.0	12.73	38.2	1,465	6,112	32	13
	0004	60	110	DF T	1		22.0	88	92	40.0	15.15	45.5	1,369	6,213	30	14
	0005	60	110	PP T	1		14.0	74	72	40.0	37.42	74.8	828	2,619	18	6
	0006	60	110	DF T	1		28.0	86	102	40.0	9.35	28.1	1,432	6,829	32	15
0112			110		6		21.8	82	85	240.0	92.73	231.4	7,518	32,110	166	71
0113	0001	60	110	WF L		3	23.0	85	93	120.0	40.34	100.7	4,142	17,934	91	40
	0002	60	110	DF T		2	16.0	85	88	80.0	57.16	124.1	2,554	10,137	56	22
0113			110			5	19.4	85	90	200.0	97.50	224.8	6,695	28,071	148	62
0114	0001	60	110	WF T	1		18.0	84	99	40.0	22.64	45.3	1,348	4,980	30	11
	0002	60	110	DF L	1		20.0	86	102	40.0	18.33	55.0	1,380	6,050	30	13
	0003	60	110	WF L	1		22.0	79	100	40.0	15.15	45.5	1,297	4,849	29	11
	0004	60	110	DF L	1		20.0	88	102	40.0	18.33	55.0	1,458	6,600	32	15
	0005	60	110	DF T	1		18.0	86	104	40.0	22.64	67.9	1,416	6,564	31	14
	0006	60	110	DF T	1		14.0	84	102	40.0	37.42	74.8	1,429	5,238	32	12
	0007	60	110	DF T	1		16.0	82	104	40.0	28.65	57.3	1,475	5,443	33	12
0114			110		7		17.7	84	102	280.0	163.16	400.8	9,803	39,725	216	88
0115	0001	60	110	DF T		9	16.0	85	88	360.0	257.21	558.5	11,491	45,619	254	101
	0002	60	110	DF L		3	19.0	85	91	120.0	60.89	143.6	3,993	16,215	88	36
0115			110			12	16.6	85	89	480.0	318.09	702.1	15,483	61,833	342	136
0116	0001	60	110	DF L	3		18.0	90	98	120.0	67.91	203.7	4,354	19,014	96	42
	0002	60	110	DF T	2		20.0	86	100	80.0	36.67	110.0	2,721	11,734	60	26
	0003	60	110	DF T	2		14.0	85	96	80.0	74.84	149.7	2,757	10,477	61	23
	0004	60	110	DF T	1		17.0	82	84	40.0	25.38	50.8	1,251	4,568	28	10
0116			110		8		16.9	86	96	320.0	204.79	514.2	11,083	45,793	245	101
0117	0001	60	110	DF L		3	19.0	85	91	120.0	60.89	143.6	3,993	16,215	88	36
	0002	60	110	PP T		1	16.0	80	78	40.0	28.37	56.9	1,032	3,391	23	7
0117			110			4	18.1	83	87	160.0	89.26	200.5	5,025	19,606	111	43
0118	0001	60	110	DF L	1		20.0	86	108	40.0	18.33	55.0	1,474	6,600	33	15
	0002	60	110	DF T	1		20.0	86	108	40.0	18.33	55.0	1,474	6,600	33	15
	0003	60	110	DF T	4		18.0	93	107	160.0	90.54	271.6	6,325	29,879	140	66

TWP	RGE	SC	TRACT	TYPE	ACRES	PLOTS	TREES	CRUISED DATE
35S	04E	10	ALL2	0150	269.30	122	420	12/1/2021

Plot No.	Tree No.	Age	SI	Spp St	Trees Me.	Trees Ct.	DBH	16' FF	Tot Ht.	BA /Ac.	Trees /Ac.	Logs /Ac.	Net CuFt/Ac.	Net BdFt/Ac.	Total CUNITS	Total MBF
0118	0004	60	110	DF T	2		16.0	92	108	80.0	57.30	171.9	3,235	14,897	71	33
	0005	60	110	DF T	1		14.0	91	97	40.0	37.42	74.8	1,460	6,735	32	15
	0006	60	110	DF L	2		24.0	83	108	80.0	25.46	76.4	3,083	12,987	68	29
	0007	60	110	DF T	1		20.0	75	85	40.0	18.33	36.7	1,204	2,934	27	6
0118			110		12		18.2	89	105	480.0	265.72	741.4	18,255	80,632	403	178
0119	0001	60	110	DF L		3	19.0	85	91	120.0	60.89	143.6	3,993	16,215	88	36
	0002	60	110	DF T		5	16.0	85	88	200.0	142.89	310.3	6,384	25,344	141	56
0119			110			8	17.0	85	89	320.0	203.78	453.8	10,376	41,558	229	92
0120	0001	60	110	DF T	1		14.0	92	89	40.0	37.42	74.8	1,367	6,361	30	14
	0002	60	110	DF T	1		19.0	90	94	40.0	20.32	60.9	1,379	5,891	30	13
	0003	60	110	DF L	1		20.0	87	102	40.0	18.33	55.0	1,458	6,600	32	15
	0004	60	110	DF L	1		24.0	90	109	40.0	12.73	38.2	1,578	7,130	35	16
	0005	60	110	DF T	1		18.0	92	92	40.0	22.64	45.3	1,452	6,338	32	14
	0006	60	110	PP T	1		18.0	88	75	40.0	22.64	45.3	1,088	3,848	24	8
	0007	60	110	DF L	1		21.0	92	95	40.0	16.63	49.9	1,401	6,818	31	15
	0008	60	110	PP T	1		18.0	82	83	40.0	22.64	45.3	1,040	3,169	23	7
0120			110		8		18.4	89	91	320.0	173.34	414.7	10,764	46,156	238	102
0121	0001	60	110	DF L		3	19.0	85	91	120.0	60.89	143.6	3,993	16,215	88	36
	0002	60	110	DF T		1	16.0	85	88	40.0	28.58	62.1	1,277	5,069	28	11
	0003	60	110	PP T		1	16.0	80	78	40.0	28.37	56.9	1,032	3,391	23	7
0121			110			5	17.6	84	87	200.0	117.84	262.6	6,302	24,675	139	54
0122	0001	60	110	WF L	1		32.0	82	110	40.0	7.16	21.5	1,519	6,804	34	15
	0002	60	110	DF T	1		13.0	90	102	40.0	43.40	86.8	1,407	6,075	31	13
	0003	60	110	DF L	1		19.0	88	104	40.0	20.32	60.9	1,466	6,298	32	14
	0004	60	110	DF L	1		22.0	86	104	40.0	15.15	45.5	1,464	6,667	32	15
	0005	60	110	PP T	1		13.0	84	76	40.0	43.40	86.8	889	3,472	20	8
	0006	60	110	DF T	1		15.0	85	102	40.0	32.59	97.8	1,448	6,193	32	14
0122			110		6		16.5	86	96	240.0	162.02	399.3	8,194	35,509	181	78
0123	0001	60	110	DF L		3	19.0	85	91	120.0	60.89	143.6	3,993	16,215	88	36
	0002	60	110	DF T		1	16.0	85	88	40.0	28.58	62.1	1,277	5,069	28	11
	0003	60	110	PP T		2	16.0	80	78	80.0	56.75	113.9	2,065	6,782	46	15
0123			110			6	17.3	83	85	240.0	146.21	319.5	7,334	28,066	162	62
0124	0001	60	110	DF L	1		14.0	85	70	40.0	37.42	74.8	944	3,368	21	7
	0002	60	110	PP L	1		24.0	80	98	40.0	12.73	25.5	1,304	3,565	29	8
	0003	60	110	PP T	1		14.0	80	96	40.0	37.42	74.8	1,184	3,742	26	8
	0004	60	110	PP T	1		15.0	76	95	40.0	32.59	65.2	1,119	3,259	25	7
	0005	60	110	DF L	1		14.0	85	105	40.0	37.42	112.3	1,392	5,613	31	12
	0006	60	110	PP T	1		18.0	75	104	40.0	22.64	45.3	1,375	4,074	30	9
	0007	60	110	PP T	1		19.0	78	108	40.0	20.32	60.9	1,228	4,673	27	10
0124			110		7		16.0	80	95	280.0	200.53	458.8	8,546	28,293	189	62
0125	0001	60	110	DF T		1	16.0	85	88	40.0	28.58	62.1	1,277	5,069	28	11
	0002	60	110	DF L		3	19.0	85	91	120.0	60.89	143.6	3,993	16,215	88	36
	0003	60	110	PP T		2	16.0	80	78	80.0	56.75	113.9	2,065	6,782	46	15
0125			110			6	17.3	83	85	240.0	146.21	319.5	7,334	28,066	162	62
0126	0001	60	110	DF T	1		18.0	81	88	40.0	22.64	45.3	1,258	3,395	28	7
	0002	60	110	DF T	1		16.0	85	86	40.0	28.65	57.3	1,170	4,870	26	11
	0003	60	110	DF L	1		22.0	88	99	40.0	15.15	45.5	1,407	6,516	31	14
	0004	60	110	DF L	1		18.0	84	102	40.0	22.64	67.9	1,456	6,564	32	14
	0005	60	110	DF L	1		18.0	86	96	40.0	22.64	45.3	1,322	4,753	29	10

TWP	RGE	SC	TRACT	TYPE	ACRES	PLOTS	TREES	CRUISED DATE
35S	04E	10	ALL2	0150	269.30	122	420	12/1/2021

Plot No.	Tree No.	Age	SI	Spp St	Trees Me.	Trees Ct.	DBH	16' FF	Tot Ht.	BA /Ac.	Trees /Ac.	Logs /Ac.	Net CuFt/Ac.	Net BdFt/Ac.	Total CUNITS	Total MBF
0126			110		5		18.1	85	93	200.0	111.71	261.2	6,613	26,099	146	58
0127	0001	60	110	DF T		3	16.0	85	88	120.0	85.74	186.2	3,830	15,206	85	34
	0002	60	110	DF L		4	19.0	85	91	160.0	81.18	191.4	5,323	21,620	118	48
	0003	60	110	DF L		1	19.0	85	91	40.0	20.30	47.9	1,331	5,405	29	12
0127			110			8	17.7	85	90	320.0	187.21	425.5	10,485	42,231	231	93
0128	0001	60	110	DF L	1		22.0	76	96	40.0	15.15	30.3	1,364	3,485	30	8
	0002	60	110	WF T	1		20.0	88	90	40.0	18.33	36.7	1,289	4,584	28	10
	0003	60	110	DF T	1		18.0	86	84	40.0	22.64	45.3	1,263	4,753	28	10
	0004	60	110	DF T	1		22.0	89	89	40.0	15.15	30.3	1,359	5,910	30	13
	0005	60	110	DF L	1		24.0	84	94	40.0	12.73	25.5	1,460	5,093	32	11
	0006	60	110	DF T	1		20.0	85	86	40.0	18.33	36.7	1,260	4,584	28	10
	0007	60	110	DF T	1		20.0	88	94	40.0	18.33	55.0	1,395	6,050	31	13
	0008	60	110	DF L	1		22.0	86	91	40.0	15.15	30.3	1,347	4,697	30	10
	0009	60	110	DF T	1		22.0	80	86	40.0	15.15	30.3	1,233	3,788	27	8
0128			110		9		20.9	85	90	360.0	150.98	320.3	11,971	42,944	264	95
0129	0001	60	110	WF T		1	18.0	86	89	40.0	21.07	45.8	1,261	5,162	28	11
	0002	60	110	DF L		3	19.0	85	91	120.0	60.89	143.6	3,993	16,215	88	36
0129			110			4	18.9	85	90	160.0	81.95	189.4	5,253	21,377	116	47
0130	0001	60	110	DF L	1		20.0	84	87	40.0	18.33	36.7	1,326	4,584	29	10
	0002	60	110	DF T	1		18.0	90	91	40.0	22.64	45.3	1,326	4,753	29	10
	0003	60	110	DF L	1		21.0	86	104	40.0	16.63	49.9	1,451	6,153	32	14
	0004	60	110	DF T	1		18.0	88	96	40.0	22.64	67.9	1,344	5,432	30	12
	0005	60	110	DF L	1		24.0	84	98	40.0	12.73	38.2	1,418	5,984	31	13
	0006	60	110	DF T	1		18.0	88	98	40.0	22.64	67.9	1,358	5,432	30	12
	0007	60	110	DF T	1		18.0	86	92	40.0	22.64	45.3	1,326	4,753	29	10
	0008	60	110	DF T	1		18.0	88	94	40.0	22.64	67.9	1,324	5,432	29	12
	0009	60	110	DF T	1		20.0	83	94	40.0	18.33	55.0	1,374	5,500	30	12
	0010	60	110	DF T	1		18.0	86	94	40.0	22.64	45.3	1,336	5,432	30	12
0130			110		10		19.1	87	95	400.0	201.84	519.3	13,584	53,458	300	118
0131	0001	60	110	DF L		3	19.0	85	91	120.0	60.89	143.6	3,993	16,215	88	36
	0002	60	110	DF T		2	16.0	85	88	80.0	57.16	124.1	2,554	10,137	56	22
0131			110			5	17.6	85	90	200.0	118.04	267.7	6,546	26,352	144	58
0132	0001	60	110	DF T	1		17.0	82	82	40.0	25.38	50.8	1,175	4,060	26	9
	0002	60	110	DF L	1		18.0	85	90	40.0	22.64	45.3	1,379	4,753	30	10
	0003	60	110	PP T	1		16.0	86	17	40.0	28.65	28.6	432	2,005	10	4
	0004	60	110	DF L	1		21.0	80	90	40.0	16.63	33.3	1,293	4,158	29	9
	0005	60	110	DF L	1		19.0	85	90	40.0	20.32	40.6	1,316	4,266	29	9
0132			110		5		18.0	84	70	200.0	113.61	198.6	5,595	19,243	123	42
0133	0001	60	110	PP L		3	21.0	81	83	120.0	46.70	100.3	3,572	13,266	79	29
0133			110			3	21.7	81	83	120.0	46.70	100.3	3,572	13,266	79	29
0134	0000	60	110	XXX												
0134											0.00					
0135	0001	60	110	PP T		2	16.0	80	78	80.0	56.75	113.9	2,065	6,782	46	15
	0002	60	110	DF L		3	19.0	85	91	120.0	60.89	143.6	3,993	16,215	88	36
	0003	60	110	DF T		2	16.0	85	88	80.0	57.16	124.1	2,554	10,137	56	22
0135			110			7	17.1	83	86	280.0	174.79	381.5	8,611	33,135	190	73
0136	0001	60	110	DF T	1		20.0	88	102	40.0	18.33	55.0	1,458	6,600	32	15
	0002	60	110	PP T	1		17.0	78	70	40.0	25.38	50.8	925	3,045	20	7

TWP	RGE	SC	TRACT	TYPE	ACRES	PLOTS	TREES	CRUISED DATE
35S	04E	10	ALL2	0150	269.30	122	420	12/1/2021

Plot No.	Tree No.	Age	SI	Spp St	Trees Me.	Trees Ct.	DBH	16' FF	Tot Ht.	BA /Ac.	Trees /Ac.	Logs /Ac.	Net CuFt/Ac.	Net BdFt/Ac.	Total CUNITS	Total MBF
0136	0003	60	110	DF L	1		23.0	86	110	40.0	13.86	41.6	1,566	7,070	35	16
	0004	60	110	DF L	1		23.0	86	110	40.0	13.86	41.6	1,566	7,070	35	16
	0005	60	110	DF T	1		18.0	88	90	40.0	22.64	45.3	1,348	4,980	30	11
	0006	60	110	DF T	1		17.0	88	85	40.0	25.38	50.8	1,231	4,822	27	11
	0007	60	110	DF L	1		21.0	83	99	40.0	16.63	49.9	1,325	5,488	29	12
	0008	60	110	DF T	1		15.0	83	85	40.0	32.59	65.2	1,172	3,911	26	9
	0009	60	110	DF T	1		20.0	88	102	40.0	18.33	55.0	1,458	6,600	32	15
0136			110		9		18.8	85	92	360.0	187.01	455.0	12,050	49,588	266	109
0137	0001	60	110	DF L		3	19.0	85	91	120.0	60.89	143.6	3,993	16,215	88	36
	0002	60	110	DF T		1	16.0	85	88	40.0	28.58	62.1	1,277	5,069	28	11
	0003	60	110	WF T		1	18.0	86	89	40.0	21.07	45.8	1,261	5,162	28	11
	0004	60	110	PP T		2	16.0	80	78	80.0	56.75	113.9	2,065	6,782	46	15
0137			110			7	17.5	83	86	280.0	167.28	365.3	8,595	33,228	190	73
0138	0001	60	110	WF L	1		40.0	85	123	40.0	4.58	13.8	1,686	8,296	37	18
	0002	60	110	WF L	1		32.0	85	102	40.0	7.16	21.5	1,419	6,589	31	15
0138			110		2		35.3	85	110	80.0	11.75	35.2	3,105	14,885	69	33
0139	0001	60	110	WF L		3	23.0	85	93	120.0	40.34	100.7	4,142	17,934	91	40
	0002	60	110	DF T		3	16.0	85	88	120.0	85.74	186.2	3,830	15,206	85	34
0139			110			6	18.7	85	90	240.0	126.08	286.8	7,972	33,140	176	73
0140	0001	60	110	DF L	1		24.0	86	100	40.0	12.73	38.2	1,413	6,239	31	14
	0002	60	110	DF L	1		24.0	88	102	40.0	12.73	38.2	1,509	7,003	33	15
	0003	60	110	DF T	1		18.0	88	84	40.0	22.64	45.3	1,263	4,753	28	10
	0004	60	110	DF T	1		22.0	83	78	40.0	15.15	30.3	1,166	3,637	26	8
	0005	60	110	DF L	1		30.0	80	98	40.0	8.15	24.4	1,355	5,867	30	13
0140			110		5		22.7	86	90	200.0	71.40	176.4	6,706	27,499	148	61
0141	0001	60	110	DF L		3	19.0	85	91	120.0	60.89	143.6	3,993	16,215	88	36
	0002	60	110	DF T		2	16.0	85	88	80.0	57.16	124.1	2,554	10,137	56	22
0141			110			5	17.6	85	90	200.0	118.04	267.7	6,546	26,352	144	58
0142	0001	60	110	DF T	1		12.0	71	96	40.0	50.93	101.9	1,146	4,074	25	9
	0002	60	110	DF L	1		24.0	84	98	40.0	12.73	38.2	1,418	5,984	31	13
	0003	60	110	DF T	1		20.0	82	88	40.0	18.33	36.7	1,246	3,850	28	8
	0004	60	110	DF L	1		24.0	86	96	40.0	12.73	38.2	1,387	6,112	31	13
	0005	60	110	DF T	1		22.0	89	98	40.0	15.15	45.5	1,424	6,516	31	14
	0006	60	110	DF L	1		24.0	78	102	40.0	12.73	38.2	1,424	5,475	31	12
0142			110		6		18.9	79	96	240.0	122.61	298.6	8,044	32,011	178	71
0143	0001	60	110	DF T		3	16.0	85	88	120.0	85.74	186.2	3,830	15,206	85	34
	0002	60	110	DF L		2	19.0	85	91	80.0	40.59	95.7	2,662	10,810	59	24
	0003	60	110	WF L		1	23.0	85	93	40.0	13.45	33.6	1,381	5,978	30	13
0143			110			6	17.7	85	89	240.0	139.77	315.4	7,873	31,994	174	71
0144	0001	60	110	DF L	1		23.0	90	100	40.0	13.86	41.6	1,480	6,793	33	15
	0002	60	110	DF L	1		22.0	88	102	40.0	15.15	45.5	1,450	6,516	32	14
	0003	60	110	DF L	1		20.0	86	98	40.0	18.33	36.7	1,458	5,684	32	13
	0004	60	110	DF T	1		20.0	84	97	40.0	18.33	36.7	1,399	4,217	31	9
0144			110		4		21.1	87	99	160.0	65.69	160.4	5,787	23,210	128	51
0145	0001	60	110	DF L		3	19.0	85	91	120.0	60.89	143.6	3,993	16,215	88	36
	0002	60	110	PP T		1	16.0	80	78	40.0	28.37	56.9	1,032	3,391	23	7
0145			110			4	18.1	83	87	160.0	89.26	200.5	5,025	19,606	111	43
0301	0001	60	110	DF T		3	16.0	85	88	120.0	85.74	186.2	3,830	15,206	85	34

TWP	RGE	SC	TRACT	TYPE	ACRES	PLOTS	TREES	CRUISED DATE
35S	04E	10	ALL2	0150	269.30	122	420	12/1/2021

Plot No.	Tree No.	Age	SI	Spp St	Trees Me.	Trees Ct.	DBH	16' FF	Tot Ht.	BA /Ac.	Trees /Ac.	Logs /Ac.	Net CuFt/Ac.	Net BdFt/Ac.	Total CUNITS	Total MBF
0301	0002	60	110	DF L		3	19.0	85	91	120.0	60.89	143.6	3,993	16,215	88	36
0301			110			6	17.3	85	89	240.0	146.62	329.7	7,823	31,421	173	69
0302	0001	60	110	DF T	1		21.0	88	78	40.0	16.63	33.3	1,230	4,490	27	10
	0002	60	110	DF L	1		26.0	90	98	40.0	10.85	32.5	1,461	7,052	32	16
	0003	60	110	DF L	1		24.0	89	82	40.0	12.73	25.5	1,278	4,838	28	11
	0004	60	110	DF L	1		26.0	85	84	40.0	10.85	21.7	1,238	4,340	27	10
	0005	60	110	WF T	1		20.0	89	80	40.0	18.33	36.7	1,211	4,400	27	10
	0006	60	110	DF T	1		20.0	86	100	40.0	18.33	55.0	1,360	5,867	30	13
0302			110		6		22.4	88	87	240.0	87.73	204.6	7,778	30,987	172	68
0303	0001	60	110	DF L		3	19.0	85	91	120.0	60.89	143.6	3,993	16,215	88	36
	0002	60	110	DF T		1	16.0	85	88	40.0	28.58	62.1	1,277	5,069	28	11
0303			110			4	18.1	85	90	160.0	89.46	205.6	5,269	21,283	116	47
0304	0001	60	110	PP T	1		22.0	74	96	40.0	15.15	30.3	1,232	3,637	27	8
	0002	60	110	PP T	1		16.0	81	78	40.0	28.65	57.3	1,062	3,724	23	8
	0003	60	110	WF L	1		18.0	84	92	40.0	22.64	45.3	1,245	4,527	27	10
	0004	60	110	WF L	1		16.0	86	86	40.0	28.65	57.3	1,145	4,584	25	10
	0005	60	110	DF L	1		20.0	84	88	40.0	18.33	36.7	1,336	4,584	29	10
0304			110		5		18.0	82	87	200.0	113.42	226.8	6,019	21,055	133	46
0305	0001	60	110	DF T		5	16.0	85	88	200.0	142.89	310.3	6,384	25,344	141	56
	0002	60	110	DF L		3	19.0	85	91	120.0	60.89	143.6	3,993	16,215	88	36
	0003	60	110	WF T		1	18.0	86	89	40.0	21.07	45.8	1,261	5,162	28	11
0305			110			9	17.1	85	89	360.0	224.85	499.7	11,637	46,721	257	103
0306	0001	60	110	XXX												
0306											0.00					
0307	0001	60	110	WF L		1	23.0	85	93	40.0	13.45	33.6	1,381	5,978	30	13
0307			110			1	23.4	85	93	40.0	13.45	33.6	1,381	5,978	30	13
0308	0001	60	110	PP L	1		20.0	79	70	40.0	18.33	36.7	971	2,934	21	6
	0002	60	110	PP L	1		28.0	78	74	40.0	9.35	18.7	1,025	3,087	23	7
	0003	60	110	PP T	1		14.0	78	72	40.0	37.42	74.8	864	2,619	19	6
	0004	60	110	PP L	1		26.0	78	81	40.0	10.85	21.7	1,131	3,580	25	8
0308			110		4		19.7	78	73	160.0	75.96	151.9	3,991	12,220	88	27
0309	0001	60	110	PP L		2	21.0	81	83	80.0	31.14	66.9	2,381	8,844	53	20
	0002	60	110	PP T		3	16.0	80	78	120.0	85.12	170.8	3,097	10,174	68	22
	0003	60	110	DF L		1	19.0	85	91	40.0	20.30	47.9	1,331	5,405	29	12
0309			110			6	18.0	81	81	240.0	136.56	285.5	6,809	24,422	150	54
0310	0001	60	110	PP L	1		20.0	73	88	40.0	18.33	36.7	1,126	3,117	25	7
	0002	60	110	PP L	1		22.0	78	76	40.0	15.15	30.3	1,071	3,031	24	7
0310			110		2		20.9	75	83	80.0	33.49	67.0	2,197	6,147	48	14
0311	0001	60	110	PP L		3	21.0	81	83	120.0	46.70	100.3	3,572	13,266	79	29
	0002	60	110	PP T		2	16.0	80	78	80.0	56.75	113.9	2,065	6,782	46	15
0311			110			5	18.8	80	80	200.0	103.45	214.2	5,637	20,048	124	44
0312	0001	60	110	PP T	1		16.0	80	64	40.0	28.65	57.3	874	3,151	19	7
	0002	60	110	WF L	1		24.0	88	92	40.0	12.73	38.2	1,348	5,857	30	13
	0003	60	110	DF L	1		20.0	85	96	40.0	18.33	55.0	1,401	5,684	31	13
	0004	60	110	DF L	1		20.0	84	96	40.0	18.33	36.7	1,399	4,217	31	9
0312			110		4		19.4	83	84	160.0	78.05	187.2	5,021	18,909	111	42
0313	0001	60	110	PP L		3	21.0	81	83	120.0	46.70	100.3	3,572	13,266	79	29

TWP	RGE	SC	TRACT	TYPE	ACRES	PLOTS	TREES	CRUISED DATE
35S	04E	10	ALL2	0150	269.30	122	420	12/1/2021

Plot No.	Tree No.	Age	SI	Spp St	Trees Me.	Trees Ct.	DBH	16' FF	Tot Ht.	BA /Ac.	Trees /Ac.	Logs /Ac.	Net CuFt/Ac.	Net BdFt/Ac.	Total CUNITS	Total MBF
0313			110			3	21.7	81	83	120.0	46.70	100.3	3,572	13,266	79	29
0314	0001	60	110	DF T	1		16.0	86	104	40.0	28.65	57.3	1,416	6,016	31	13
	0002	60	110	DF L	1		20.0	88	115	40.0	18.33	55.0	1,578	6,967	35	15
	0003	60	110	DF T	1		18.0	85	110	40.0	22.64	67.9	1,565	6,791	35	15
	0004	60	110	DF T	1		16.0	78	98	40.0	28.65	57.3	1,254	4,011	28	9
	0005	60	110	DF L	1		18.0	90	112	40.0	22.64	67.9	1,578	7,243	35	16
	0006	60	110	DF T	1		16.0	86	119	40.0	28.65	85.9	1,614	6,589	36	15
	0007	60	110	DF L	1		18.0	88	110	40.0	22.64	67.9	1,521	7,017	34	15
	0008	60	110	DF T	1		14.0	82	105	40.0	37.42	74.8	1,485	5,613	33	12
0314			110		8		16.7	85	109	320.0	209.60	534.1	12,012	50,247	265	111
0315	0001	60	110	DF L		3	19.0	85	91	120.0	60.89	143.6	3,993	16,215	88	36
	0002	60	110	DF T		1	16.0	85	88	40.0	28.58	62.1	1,277	5,069	28	11
0315			110			4	18.1	85	90	160.0	89.46	205.6	5,269	21,283	116	47
0316	0001	60	110	WF L	1		22.0	82	75	40.0	15.15	30.3	1,142	3,637	25	8
	0002	60	110	WF L	1		16.0	86	77	40.0	28.65	57.3	1,029	3,438	23	8
	0003	60	110	PP T	1		22.0	73	75	40.0	15.15	30.3	1,016	1,818	22	4
	0004	60	110	WF L	1		20.0	80	76	40.0	18.33	36.7	1,083	3,117	24	7
0316			110		4		19.5	81	76	160.0	77.29	154.6	4,270	12,010	94	27
0317	0001	60	110	DF L		3	19.0	85	91	120.0	60.89	143.6	3,993	16,215	88	36
	0002	60	110	DF T		3	16.0	85	88	120.0	85.74	186.2	3,830	15,206	85	34
0317			110			6	17.3	85	89	240.0	146.62	329.7	7,823	31,421	173	69
0318	0001	60	110	DF L	1		25.0	83	108	40.0	11.73	35.2	1,474	5,984	33	13
	0002	60	110	DF L	1		24.0	88	109	40.0	12.73	38.2	1,563	7,130	34	16
	0003	60	110	DF T	1		20.0	74	107	40.0	18.33	55.0	1,288	3,850	28	8
	0004	60	110	DF T	1		15.0	80	106	40.0	32.59	65.2	1,410	4,889	31	11
	0005	60	110	DF L	1		25.0	85	115	40.0	11.73	35.2	1,611	6,806	36	15
	0006	60	110	DF T	1		21.0	80	110	40.0	16.63	49.9	1,429	5,654	32	12
0318			110		6		20.6	81	108	240.0	103.76	278.7	8,774	34,314	194	76
0401	0001	60	110	DF T	7		14.0	86	82	280.0	261.92	523.8	8,116	34,050	179	75
	0002	60	110	DF T	1		15.0	86	84	40.0	32.59	65.2	1,198	4,889	26	11
	0003	60	110	DF T	2		16.0	86	86	80.0	57.30	114.6	2,340	9,740	52	22
	0004	60	110	DF L	4		17.0	86	86	160.0	101.51	203.0	4,922	19,286	109	43
	0005	60	110	DF L	2		18.0	86	88	80.0	45.27	90.5	2,622	9,507	58	21
0401			110		16		15.3	86	84	640.0	498.59	997.2	19,198	77,473	424	171
0402	0001	60	110	DF T	2		16.0	80	80	80.0	57.30	114.6	2,274	8,021	50	18
	0002	60	110	DF L	3		17.0	84	81	120.0	76.13	152.3	3,694	12,942	82	29
	0003	60	110	DF L	2		18.0	84	83	80.0	45.27	90.5	2,371	8,149	52	18
	0004	60	110	DF L	1		20.0	82	85	40.0	18.33	36.7	1,221	3,850	27	8
0402			110		8		17.3	83	82	320.0	197.03	394.1	9,559	32,963	211	73
0403	0001	60	110	WF T	2		14.0	85	70	80.0	74.84	149.7	1,838	6,735	41	15
	0002	60	110	DF T	1		10.0	84	50	40.0	73.34	73.3	700	2,934	15	6
	0003	60	110	DF T	1		12.0	80	45	40.0	50.93	50.9	649	1,528	14	3
	0004	60	110	DF T	1		14.0	85	78	40.0	37.42	74.8	1,039	3,742	23	8
	0005	60	110	DF L	2		14.0	85	78	80.0	74.84	149.7	2,078	7,484	46	17
	0006	60	110	DF L	3		18.0	85	75	120.0	67.91	135.8	3,344	12,223	74	27
	0007	60	110	DF L	1		20.0	82	85	40.0	18.33	36.7	1,221	3,850	27	8
0403			110		11		14.2	84	67	440.0	397.60	670.9	10,868	38,495	240	85
0404	0001	60	110	DF T	5		14.0	82	81	200.0	187.09	374.2	5,721	18,709	126	41

TWP	RGE	SC	TRACT	TYPE	ACRES	PLOTS	TREES	CRUISED DATE
35S	04E	10	ALL2	0150	269.30	122	420	12/1/2021

Plot No.	Tree No.	Age	SI	Spp St	Trees Me.	Trees Ct.	DBH	16' FF	Tot Ht.	BA /Ac.	Trees /Ac.	Logs /Ac.	Net CuFt/Ac.	Net BdFt/Ac.	Total CUNITS	Total MBF
0404	0002	60	110	DF T	3		15.0	84	84	120.0	97.78	195.6	3,753	13,690	83	30
	0003	60	110	DF L	3		16.0	85	85	120.0	85.94	171.9	3,434	13,751	76	30
	0004	60	110	DF L	3		17.0	84	88	120.0	76.13	152.3	3,955	14,465	87	32
0404			110		14		15.2	83	84	560.0	446.95	893.9	16,863	60,614	372	134
0405	0001	60	110	DF T	1		12.0	82	85	40.0	50.93	101.9	1,167	4,074	26	9
	0002	60	110	DF T	5		14.0	87	90	200.0	187.09	374.2	6,048	26,192	134	58
	0003	60	110	DF L	2		14.0	87	90	80.0	74.84	149.7	2,419	10,477	53	23
	0005	60	110	DF L	2		15.0	86	94	80.0	65.19	130.4	2,642	11,082	58	24
	0006	60	110	DF L	2		18.0	84	95	80.0	45.27	90.5	2,773	9,507	61	21
0405			110		12		14.4	86	91	480.0	423.31	846.6	15,049	61,333	332	135
0406	0001	60	110	DF T	2		14.0	86	60	80.0	74.84	149.7	1,794	7,484	40	17
	0002	60	110	DF T	4		15.0	86	60	160.0	130.38	260.8	3,523	10,430	78	23
	0003	60	110	DF T	5		16.0	86	60	200.0	143.24	286.5	4,602	15,756	102	35
	0004	60	110	DF L	1		16.0	86	60	40.0	28.65	57.3	920	3,151	20	7
	0005	60	110	DF L	3		17.0	86	60	120.0	76.13	152.3	2,687	8,374	59	18
	0006	60	110	DF L	1		18.0	86	60	40.0	22.64	45.3	924	3,169	20	7
	0007	60	110	DF L	1		20.0	86	80	40.0	18.33	36.7	1,211	4,400	27	10
0406			110		17		15.9	86	61	680.0	494.20	988.4	15,663	52,765	346	116
0407	0001	60	110	DF L	1		12.0	85	56	40.0	50.93	101.9	741	2,546	16	6
	0002	60	110	DF L	1		14.0	82	76	40.0	37.42	74.8	1,093	3,368	24	7
	0003	60	110	DF L	1		18.0	82	80	40.0	22.64	45.3	1,204	4,074	27	9
	0004	60	110	DF L	1		16.0	85	80	40.0	28.65	57.3	1,137	4,584	25	10
	0005	60	110	DF L	1		17.0	82	85	40.0	25.38	50.8	1,192	4,060	26	9
0407			110		5		14.9	83	72	200.0	165.01	330.0	5,367	18,632	118	41
0501	0001	60	110	ES L		3	16.0	82	72	120.0	78.86	135.0	2,267	9,477	50	21
	0002	60	110	DF T		2	16.0	85	88	80.0	57.16	124.1	2,554	10,137	56	22
	0003	60	110	DF L		1	19.0	85	91	40.0	20.30	47.9	1,331	5,405	29	12
	0004	60	110	WF T		1	18.0	86	89	40.0	21.07	45.8	1,261	5,162	28	11
	0005	60	110	WF L		1	23.0	85	93	40.0	13.45	33.6	1,381	5,978	30	13
0501			110			8	17.5	84	82	320.0	190.82	386.3	8,793	36,159	194	80
0502	0001	60	110	ES L	1		14.0	83	70	40.0	37.42	74.8	960	3,742	21	8
	0002	60	110	DF T	1		12.0	79	65	40.0	50.93	50.9	491	1,528	11	3
	0003	60	110	PP T	1		22.0	81	83	40.0	15.15	30.3	1,182	3,788	26	8
	0004	60	110	ES L	1		22.0	79	78	40.0	15.15	15.2	551	2,576	12	6
	0005	60	110	DF L	1		22.0	89	96	40.0	15.15	45.5	1,395	6,364	31	14
	0006	60	110	PP L	1		19.0	83	87	40.0	20.32	40.6	1,113	3,860	25	9
	0007	60	110	DF T	1		18.0	87	87	40.0	22.64	45.3	1,284	4,753	28	10
	0008	60	110	DF L	1		25.0	89	99	40.0	11.73	35.2	1,454	6,688	32	15
	0009	60	110	DF T	1		12.0	91	98	40.0	50.93	101.9	1,306	5,602	29	12
	0010	60	110	DF T	1		16.0	86	69	40.0	28.65	57.3	978	3,438	22	8
0502			110		10		16.5	85	81	400.0	268.07	496.9	10,716	42,340	237	93
0503	0001	60	110	DF T		4	16.0	85	88	160.0	114.31	248.2	5,107	20,275	113	45
	0002	60	110	DF L		4	19.0	85	91	160.0	81.18	191.4	5,323	21,620	118	48
0503			110			8	17.3	85	89	320.0	195.50	439.7	10,430	41,895	230	92
0506	0001	60	110	WF L	1		32.0	86	101	40.0	7.16	21.5	1,412	6,303	31	14
	0002	60	110	DF L	1		16.0	81	83	40.0	28.65	57.3	1,229	4,584	27	10
	0003	60	110	DF T	1		15.0	86	89	40.0	32.59	65.2	1,272	5,541	28	12
	0004	60	110	WF T	1		24.0	87	105	40.0	12.73	38.2	1,434	6,239	32	14
	0005	60	110	WF L	1		30.0	85	101	40.0	8.15	24.4	1,284	5,949	28	13

TWP	RGE	SC	TRACT	TYPE	ACRES	PLOTS	TREES	CRUISED DATE
35S	04E	10	ALL2	0150	269.30	122	420	12/1/2021

Plot No.	Tree No.	Age	SI	Spp St	Trees Me.	Trees Ct.	DBH	16' FF	Tot Ht.	BA /Ac.	Trees /Ac.	Logs /Ac.	Net CuFt/Ac.	Net BdFt/Ac.	Total CUNITS	Total MBF
0506	0006	60	110	PP L	1		50.3	89	148	40.0	2.90	11.6	1,920	10,783	42	24
0506			110		6		21.8	85	93	240.0	92.18	218.2	8,551	39,398	189	87
0507	0001	60	110	DF T		4	16.0	85	88	160.0	114.31	248.2	5,107	20,275	113	45
	0002	60	110	DF L		3	19.0	85	91	120.0	60.89	143.6	3,993	16,215	88	36
	0003	60	110	PP L		1	21.0	81	83	40.0	15.57	33.4	1,191	4,422	26	10
0507			110			8	17.5	85	89	320.0	190.77	425.2	10,290	40,912	227	90
0508	0001	60	110	IC L	1		22.0	78	80	40.0	15.15	30.3	1,099	3,031	24	7
	0002	60	110	PP L	1		32.0	83	100	40.0	7.16	21.5	1,307	5,730	29	13
	0003	60	110	PP L	1		31.0	83	114	40.0	7.63	22.9	1,495	6,410	33	14
	0004	60	110	DF T	1		18.0	86	96	40.0	22.64	67.9	1,344	5,432	30	12
	0005	60	110	PP L	1		34.0	86	125	40.0	6.34	25.4	1,457	8,121	32	18
0508			110		5		24.9	83	98	200.0	58.93	168.0	6,702	28,724	148	63
0509	0001	60	110	WF L		2	23.0	85	93	80.0	26.89	67.1	2,761	11,956	61	26
0509			110			2	23.4	85	93	80.0	26.89	67.1	2,761	11,956	61	26
0510	0001	60	110	DF T	1		14.0	89	81	40.0	37.42	74.8	1,219	5,238	27	12
	0002	60	110	WF T	1		21.0	89	91	40.0	16.63	49.9	1,307	5,488	29	12
	0003	60	110	WF T	1		25.0	86	111	40.0	11.73	35.2	1,509	6,688	33	15
	0004	60	110	DF L	1		18.0	83	90	40.0	22.64	45.3	1,276	4,301	28	9
	0005	60	110	WF T	1		26.0	91	117	40.0	10.85	32.5	1,659	8,137	37	18
	0006	60	110	WF L	1		32.0	89	119	40.0	7.16	21.5	1,673	8,451	37	19
	0007	60	110	DF T	1		11.0	89	70	40.0	60.61	121.2	977	4,243	22	9
	0008	60	110	PP L	1		30.0	78	96	40.0	8.15	24.4	1,246	4,319	28	10
0510			110		8		18.3	88	86	320.0	175.19	404.9	10,866	46,865	240	103
0511	0001	60	110	DF T		5	16.0	85	88	200.0	142.89	310.3	6,384	25,344	141	56
	0002	60	110	DF L		5	19.0	85	91	200.0	101.48	239.3	6,654	27,024	147	60
	0003	60	110	WF L		2	23.0	85	93	80.0	26.89	67.1	2,761	11,956	61	26
0511			110			12	18.0	85	90	480.0	271.26	616.7	15,799	64,324	349	142
0512	0001	60	110	PP T	1		16.0	83	84	40.0	28.65	57.3	1,074	4,011	24	9
	0002	60	110	DF L	1		22.0	89	78	40.0	15.15	30.3	1,187	4,091	26	9
	0003	60	110	PP T	1		15.0	78	75	40.0	32.59	65.2	952	2,934	21	6
	0004	60	110	DF T	1		16.0	86	77	40.0	28.65	57.3	1,055	4,011	23	9
	0005	60	110	PP L	1		16.0	85	93	40.0	28.65	57.3	1,205	4,870	27	11
	0006	60	110	WF L	1		32.0	89	110	40.0	7.16	21.5	1,591	8,093	35	18
	0007	60	110	PP T	1		16.0	87	93	40.0	28.65	57.3	1,205	4,870	27	11
	0008	60	110	WF L	1		32.0	91	108	40.0	7.16	21.5	1,581	8,093	35	18
0512			110		8		18.2	85	86	320.0	176.66	367.7	9,851	40,973	217	90
0601	0001	60	110	LP L		4	12.0	86	62	80.0	91.28	182.6	1,902	6,831	42	15
0601			110			4	12.7	86	62	80.0	91.28	182.6	1,902	6,831	42	15
0602	0001	60	110	DF L	1		22.0	87	98	20.0	7.58	22.7	705	3,258	16	7
	0002	60	110	WF L	1		11.0	86	53	20.0	30.31	30.3	372	1,212	8	3
0602			110		2		13.9	86	62	40.0	37.88	53.0	1,077	4,470	24	10
0603	0001	60	110	DF L		1	19.0	85	91	20.0	10.15	23.9	665	2,702	15	6
	0002	60	110	PP T		2	16.0	80	78	40.0	28.37	56.9	1,032	3,391	23	7
	0003	60	110	PP L		1	21.0	81	83	20.0	7.78	16.7	595	2,211	13	5
	0004	60	110	LP L		1	12.0	86	62	20.0	22.82	45.6	475	1,708	10	4
0603			110			5	16.3	83	75	100.0	69.13	143.2	2,769	10,012	61	22
0604	0001	60	110	LP L	1		17.0	81	71	20.0	12.69	25.4	503	1,523	11	3
	0002	60	110	DF L	1		21.0	83	79	20.0	8.32	16.6	607	1,996	13	4

TWP	RGE	SC	TRACT	TYPE	ACRES	PLOTS	TREES	CRUISED DATE
35S	04E	10	ALL2	0150	269.30	122	420	12/1/2021

Plot No.	Tree No.	Age	SI	Spp St	Trees Me.	Trees Ct.	DBH	16' FF	Tot Ht.	BA /Ac.	Trees /Ac.	Logs /Ac.	Net CuFt/Ac.	Net BdFt/Ac.	Total CUNITS	Total MBF
0604			110		2		18.7	82	74	40.0	21.00	42.0	1,110	3,518	25	8
0605	0001	60	110	DF T		2	16.0	85	88	40.0	28.58	62.1	1,277	5,069	28	11
	0002	60	110	DF L		5	19.0	85	91	100.0	50.74	119.7	3,327	13,512	73	30
	0003	60	110	PP T		3	16.0	80	78	60.0	42.56	85.4	1,549	5,087	34	11
0605			110			10	17.3	83	86	200.0	121.88	267.1	6,153	23,668	136	52
0606	0001	60	110	DF L	1		20.0	86	95	20.0	9.17	27.5	636	2,475	14	5
	0002	60	110	DF L	1		20.0	89	96	20.0	9.17	27.5	697	2,750	15	6
	0003	60	110	PP L	1		19.0	78	86	20.0	10.16	20.3	583	1,828	13	4
	0004	60	110	PP L	1		24.0	83	76	20.0	6.37	12.7	539	1,719	12	4
0606			110		4		20.5	84	89	80.0	34.86	88.1	2,456	8,773	54	19
0607	0001	60	110	DF T		3	16.0	85	88	60.0	42.87	93.1	1,915	7,603	42	17
	0002	60	110	DF L		4	19.0	85	91	80.0	40.59	95.7	2,662	10,810	59	24
0607			110			7	17.5	85	89	140.0	83.46	188.8	4,577	18,413	101	41
0610	0001	60	110	WF L	1		20.0	83	103	20.0	9.17	27.5	720	3,025	16	7
	0002	60	110	WF L	1		24.0	86	103	20.0	6.37	19.1	720	3,183	16	7
0610			110		2		21.7	84	103	40.0	15.53	46.6	1,440	6,208	32	14
0611	0001	60	110	PP L		3	21.0	81	83	60.0	23.35	50.2	1,786	6,633	39	15
0611			110			3	21.7	81	83	60.0	23.35	50.2	1,786	6,633	39	15
0612	0001	60	110	DF L	1		12.0	86	68	20.0	25.46	50.9	406	1,528	9	3
	0002	60	110	PP L	1		15.0	89	80	20.0	16.30	32.6	536	2,119	12	5
	0003	60	110	DF L	1		14.0	86	76	20.0	18.71	37.4	558	2,245	12	5
	0004	60	110	PP L	1		22.0	83	86	20.0	7.58	15.2	569	1,894	13	4
0612			110		4		14.7	86	75	80.0	68.05	136.1	2,069	7,786	46	17
0613	0001	60	110	WF L		2	23.0	85	93	40.0	13.45	33.6	1,381	5,978	30	13
	0002	60	110	WF T		1	18.0	86	89	20.0	10.53	22.9	630	2,581	14	6
	0003	60	110	PP T		1	16.0	80	78	20.0	14.19	28.5	516	1,696	11	4
	0004	60	110	PP L		1	21.0	81	83	20.0	7.78	16.7	595	2,211	13	5
	0005	60	110	DF L		1	19.0	85	91	20.0	10.15	23.9	665	2,702	15	6
0613			110			6	19.8	83	87	120.0	56.10	125.6	3,788	15,168	84	33
0614	0001	60	110	DF L	1		26.0	87	124	20.0	5.42	16.3	866	3,960	19	9
	0002	60	110	DF T	1		19.0	83	101	20.0	10.16	30.5	683	2,133	15	5
	0003	60	110	DF T	1		23.0	85	125	20.0	6.93	20.8	880	3,813	19	8
	0004	60	110	DF L	1		30.0	86	129	20.0	4.07	16.3	898	4,482	20	10
	0005	60	110	DF L	1		24.0	89	120	20.0	6.37	19.1	838	3,820	19	8
0614			110		5		23.6	86	117	100.0	32.95	102.9	4,165	18,207	92	40
0615	0001	60	110	DF T		2	16.0	85	88	40.0	28.58	62.1	1,277	5,069	28	11
	0002	60	110	DF L		3	19.0	85	91	60.0	30.44	71.8	1,996	8,107	44	18
	0003	60	110	WF T		1	18.0	86	89	20.0	10.53	22.9	630	2,581	14	6
	0004	60	110	WF L		1	23.0	85	93	20.0	6.72	16.8	690	2,989	15	7
0615			110			7	18.3	85	90	140.0	76.28	173.5	4,594	18,746	101	41
0616	0001	60	110	LP L	1		12.0	85	60	20.0	25.46	50.9	490	1,783	11	4
	0002	60	110	WF L	1		35.0	86	94	20.0	2.99	9.0	679	3,203	15	7
	0003	60	110	LP L	1		11.0	89	60	20.0	30.31	60.6	433	1,818	10	4
0616			110		3		13.7	87	62	60.0	58.76	120.5	1,602	6,804	35	15
0617	0001	60	110	WF L		1	23.0	85	93	20.0	6.72	16.8	690	2,989	15	7
	0002	60	110	DF L		2	19.0	85	91	40.0	20.30	47.9	1,331	5,405	29	12
0617			110			3	20.2	85	91	60.0	27.02	64.6	2,021	8,394	45	19

TWP	RGE	SC	TRACT	TYPE	ACRES	PLOTS	TREES	CRUISED DATE
35S	04E	10	ALL2	0150	269.30	122	420	12/1/2021

Plot No.	Tree No.	Age	SI	Spp St	Trees Me.	Trees Ct.	DBH	16' FF	Tot Ht.	BA /Ac.	Trees /Ac.	Logs /Ac.	Net CuFt/Ac.	Net BdFt/Ac.	Total CUNITS	Total MBF
0618	0001	60	110	DF T	1		15.0	85	89	20.0	16.30	32.6	674	2,771	15	6
	0002	60	110	DF T	1		14.0	85	95	20.0	18.71	37.4	675	2,619	15	6
	0003	60	110	DF L	1		17.0	83	99	20.0	12.69	38.1	678	2,665	15	6
	0004	60	110	DF T	1		14.0	81	88	20.0	18.71	37.4	583	1,871	13	4
	0005	60	110	DF L	1		19.0	85	88	20.0	10.16	20.3	614	2,133	14	5
	0006	60	110	DF T	1		16.0	87	89	20.0	14.32	28.6	603	2,435	13	5
	0007	60	110	DF T	1		12.0	79	102	20.0	25.46	50.9	620	2,292	14	5
	0008	60	110	DF L	1		19.0	86	105	20.0	10.16	30.5	733	3,352	16	7
	0009	60	110	DF T	1		15.0	85	98	20.0	16.30	32.6	713	2,771	16	6
	0010	60	110	DF L	1		19.0	89	102	20.0	10.16	30.5	730	3,352	16	7
0618			110		10		15.5	84	95	200.0	152.96	338.9	6,623	26,260	146	58
0620	0001	60	110	PP T	1		16.0	81	92	20.0	14.32	28.6	584	2,005	13	4
	0002	60	110	PP T	1		25.0	87	105	20.0	5.87	17.6	720	3,168	16	7
	0003	60	110	WF L	1		33.0	86	106	20.0	3.37	10.1	734	3,300	16	7
	0004	60	110	WF L	1		40.0	89	117	20.0	2.29	6.9	848	4,400	19	10
	0005	60	110	WF L	1		25.0	86	101	20.0	5.87	17.6	716	3,168	16	7
	0006	60	110	WF L	1		24.0	87	89	20.0	6.37	19.1	643	2,546	14	6
0620			110		6		24.0	85	98	120.0	38.08	99.9	4,245	18,589	94	41
0621	0001	60	110	DF L		2	19.0	85	91	40.0	20.30	47.9	1,331	5,405	29	12
	0002	60	110	WF L		1	23.0	85	93	20.0	6.72	16.8	690	2,989	15	7
	0003	60	110	PP T		1	16.0	80	78	20.0	14.19	28.5	516	1,696	11	4
0621			110			4	18.9	83	87	80.0	41.21	93.1	2,537	10,089	56	22
0622	0001	60	110	DF L	1		22.5	86	98	20.0	7.24	21.7	711	2,970	16	7
	0002	60	110	DF L	1		30.0	89	102	20.0	4.07	12.2	760	3,585	17	8
	0003	60	110	DF L	1		25.2	83	100	20.0	5.77	17.3	694	2,829	15	6
	0004	60	110	PP T	1		22.3	81	99	20.0	7.37	22.1	596	1,991	13	4
	0005	60	110	DF T	1		19.0	87	100	20.0	10.16	30.5	716	2,946	16	7
	0006	60	110	DF T	1		22.0	87	100	20.0	7.58	22.7	716	3,182	16	7
	0007	60	110	DF L	1		25.0	89	107	20.0	5.87	17.6	806	3,755	18	8
0622			110		7		23.1	86	101	140.0	48.07	144.2	4,998	21,258	110	47
0623	0001	60	110	WF T		4	18.0	86	89	80.0	42.14	91.6	2,522	10,325	56	23
	0002	60	110	WF L		4	23.0	85	93	80.0	26.89	67.1	2,761	11,956	61	26
0623			110			8	20.6	86	91	160.0	69.03	158.7	5,283	22,281	117	49
0624	0001	60	110	WF L	1		25.8	83	106	20.0	5.51	16.5	740	3,030	16	7
	0002	60	110	DF T	1		12.6	86	98	20.0	23.10	46.2	642	2,541	14	6
	0003	60	110	DF T	1		18.7	85	100	20.0	10.49	31.5	669	2,622	15	6
	0004	60	110	WF L	1		35.7	87	103	20.0	2.88	8.6	721	3,395	16	7
	0005	60	110	WF L	1		24.5	85	105	20.0	6.11	18.3	723	3,055	16	7
	0006	60	110	WF L	1		20.3	86	100	20.0	8.90	26.7	658	2,581	15	6
	0007	60	110	WF T	1		16.7	81	95	20.0	13.15	26.3	645	2,235	14	5
0624			110		7		19.1	85	99	140.0	70.13	174.1	4,797	19,457	106	43
0625	0001	60	110	DF T		1	16.0	85	88	20.0	14.29	31.0	638	2,534	14	6
	0002	60	110	DF L		3	19.0	85	91	60.0	30.44	71.8	1,996	8,107	44	18
	0003	60	110	PP T		1	16.0	80	78	20.0	14.19	28.5	516	1,696	11	4
0625			110			5	17.6	84	87	100.0	58.92	131.3	3,151	12,337	70	27
0701	0001	60	110	DF L	1		16.0	86	90	40.0	28.65	57.3	1,215	4,870	27	11
	0002	60	110	DF T	1		11.0	83	83	40.0	60.61	121.2	1,061	4,243	23	9
	0003	60	110	DF T	1		14.0	87	89	40.0	37.42	74.8	1,213	4,864	27	11
	0004	60	110	DF L	1		16.0	83	91	40.0	28.65	57.3	1,297	4,870	29	11

TWP	RGE	SC	TRACT	TYPE	ACRES	PLOTS	TREES	CRUISED DATE
35S	04E	10	ALL2	0150	269.30	122	420	12/1/2021

Plot No.	Tree No.	Age	SI	Spp St	Trees Me.	Trees Ct.	DBH	16' FF	Tot Ht.	BA /Ac.	Trees /Ac.	Logs /Ac.	Net CuFt/Ac.	Net BdFt/Ac.	Total CUNITS	Total MBF
0701	0005	60	110	DF L	1		18.0	89	99	40.0	22.64	67.9	1,365	5,432	30	12
0701			110		5		14.4	85	89	200.0	177.96	378.6	6,151	24,280	136	54
0702	0001	60	110	DF T	1		17.0	81	95	40.0	25.38	50.8	1,369	4,822	30	11
	0002	60	110	WF L	1		26.0	86	94	40.0	10.85	32.5	1,321	5,750	29	13
	0003	60	110	DF T	1		17.0	83	97	40.0	25.38	76.1	1,350	5,329	30	12
	0004	60	110	DF L	1		18.0	83	101	40.0	22.64	67.9	1,438	5,432	32	12
	0005	60	110	DF T	1		21.0	91	104	40.0	16.63	49.9	1,544	7,317	34	16
	0006	60	110	DF L	1		20.0	89	96	40.0	18.33	55.0	1,416	6,234	31	14
	0007	60	110	DF T	1		16.0	87	109	40.0	28.65	85.9	1,447	6,303	32	14
0702			110		7		18.6	85	100	280.0	147.85	418.2	9,885	41,187	218	91
0703	0001	60	110	DF L		3	19.0	85	91	120.0	60.89	143.6	3,993	16,215	88	36
0703			110			3	19.0	85	91	120.0	60.89	143.6	3,993	16,215	88	36
0704	0001	60	110	WF T	1		16.0	86	86	40.0	28.65	57.3	1,176	4,584	26	10
	0002	60	110	WF L	1		26.0	89	111	40.0	10.85	32.5	1,570	5,967	35	13
	0003	60	110	WF T	1		16.0	81	89	40.0	28.65	57.3	1,190	4,584	26	10
	0004	60	110	WF T	1		22.0	86	105	40.0	15.15	15.2	936	4,546	21	10
	0005	60	110	WF L	1		18.0	83	94	40.0	22.64	45.3	990	4,074	22	9
	0006	60	110	WF L	1		20.0	87	105	40.0	18.33	55.0	1,400	6,050	31	13
0704			110		6		18.8	85	95	240.0	124.27	262.6	7,261	29,805	160	66
0705	0001	60	110	DF T		2	16.0	85	88	80.0	57.16	124.1	2,554	10,137	56	22
	0002	60	110	DF L		3	19.0	85	91	120.0	60.89	143.6	3,993	16,215	88	36
0705			110			5	17.6	85	90	200.0	118.04	267.7	6,546	26,352	144	58
0706	0001	60	110	DF T	1		15.0	86	80	40.0	32.59	65.2	1,092	4,237	24	9
	0002	60	110	DF T	1		22.0	89	103	40.0	15.15	45.5	1,464	6,667	32	15
	0003	60	110	DF T	1		16.0	81	88	40.0	28.65	57.3	1,268	4,870	28	11
	0004	60	110	DF L	1		17.0	86	87	40.0	25.38	50.8	1,241	4,822	27	11
	0005	60	110	DF T	1		17.0	86	89	40.0	25.38	50.8	1,251	4,822	28	11
	0006	60	110	DF L	1		19.0	87	89	40.0	20.32	40.6	1,348	5,079	30	11
	0007	60	110	DF T	1		16.0	83	99	40.0	28.65	85.9	1,348	5,443	30	12
	0008	60	110	DF L	1		16.0	81	95	40.0	28.65	57.3	1,317	4,870	29	11
0706			110		8		16.9	85	90	320.0	204.76	453.3	10,328	40,810	228	90
0707	0001	60	110	DF T		4	16.0	85	88	160.0	114.31	248.2	5,107	20,275	113	45
	0002	60	110	DF L		2	19.0	85	91	80.0	40.59	95.7	2,662	10,810	59	24
	0003	60	110	DF T		1	16.0	85	88	40.0	28.58	62.1	1,277	5,069	28	11
	0004	60	110	WF L		1	23.0	85	93	40.0	13.45	33.6	1,381	5,978	30	13
0707			110			8	17.3	85	89	320.0	196.93	439.5	10,426	42,131	230	93
0801	0001	60	110	PP L		3	21.0	81	83	120.0	46.70	100.3	3,572	13,266	79	29
0801			110			3	21.7	81	83	120.0	46.70	100.3	3,572	13,266	79	29
0802	0001	60	110	PP L	1		16.0	75	66	40.0	28.65	57.3	940	2,292	21	5
	0002	60	110	PP T	1		16.0	82	68	40.0	28.65	57.3	879	2,292	19	5
	0003	60	110	PP L	1		18.0	81	67	40.0	22.64	45.3	888	2,716	20	6
	0004	60	110	PP T	1		14.0	82	65	40.0	37.42	74.8	756	2,245	17	5
	0005	60	110	PP T	1		14.0	83	68	40.0	37.42	74.8	862	2,619	19	6
	0006	60	110	PP T	1		14.0	81	73	40.0	37.42	74.8	971	2,993	21	7
	0007	60	110	PP L	1		18.0	83	76	40.0	22.64	45.3	1,002	3,622	22	8
0802			110		7		15.5	81	69	280.0	214.82	429.6	6,298	18,779	139	41
0803	0001	60	110	DF L		2	19.0	85	91	80.0	40.59	95.7	2,662	10,810	59	24
	0002	60	110	PP T		1	16.0	80	78	40.0	28.37	56.9	1,032	3,391	23	7

TWP	RGE	SC	TRACT	TYPE	ACRES	PLOTS	TREES	CRUISED DATE
35S	04E	10	ALL2	0150	269.30	122	420	12/1/2021

Plot No.	Tree No.	Age	SI	Spp St	Trees Me.	Trees Ct.	DBH	16' FF	Tot Ht.	BA /Ac.	Trees /Ac.	Logs /Ac.	Net CuFt/Ac.	Net BdFt/Ac.	Total CUNITS	Total MBF
0803	0003	60	110	PP L		1	21.0	81	83	40.0	15.57	33.4	1,191	4,422	26	10
0803			110			4	18.6	83	85	160.0	84.53	186.1	4,885	18,623	108	41
0804	0001	60	110	DF L	1		26.0	80	102	40.0	10.85	32.5	1,429	5,424	32	12
	0002	60	110	DF T	1		12.0	77	82	40.0	50.93	101.9	1,107	4,074	24	9
	0003	60	110	DF L	1		26.0	91	120	40.0	10.85	32.5	1,788	8,571	39	19
	0004	60	110	DF T	1		20.0	83	102	40.0	18.33	55.0	1,440	6,050	32	13
	0005	60	110	DF L	1		28.0	86	126	40.0	9.35	28.1	1,804	8,325	40	18
0804			110		5		19.1	81	96	200.0	100.32	250.0	7,567	32,445	167	72
0805	0001	60	110	DF L		3	19.0	85	91	120.0	60.89	143.6	3,993	16,215	88	36
	0002	60	110	DF T		6	16.0	85	88	240.0	171.47	372.3	7,661	30,412	169	67
	0003	60	110	WF T		1	18.0	86	89	40.0	21.07	45.8	1,261	5,162	28	11
0805			110			10	17.0	85	89	400.0	253.42	561.7	12,914	51,790	285	114
0806	0001	60	110	DF T	1		12.0	89	102	40.0	50.93	101.9	1,331	5,602	29	12
	0002	60	110	DF T	1		24.0	90	127	40.0	12.73	38.2	1,879	9,040	41	20
	0003	60	110	DF L	1		42.0	90	134	40.0	4.16	16.6	1,931	11,392	43	25
	0004	60	110	DF T	1		28.0	90	131	40.0	9.35	28.1	1,886	9,074	42	20
	0005	60	110	DF L	1		40.0	90	136	40.0	4.58	18.3	1,990	11,826	44	26
	0006	60	110	DF L	1		32.0	90	125	40.0	7.16	28.6	1,902	9,597	42	21
	0007	60	110	DF T	1		31.0	90	137	40.0	7.63	30.5	1,960	10,837	43	24
0806			110		7		23.1	89	116	280.0	96.55	262.3	12,880	67,367	284	149
0807	0001	60	110	PP L		3	21.0	81	83	120.0	46.70	100.3	3,572	13,266	79	29
	0002	60	110	PP T		1	16.0	80	78	40.0	28.37	56.9	1,032	3,391	23	7
0807			110			4	19.8	81	81	160.0	75.08	157.2	4,604	16,657	102	37
0808	0001	60	110	DF L	1		21.0	90	114	40.0	16.63	49.9	1,640	7,650	36	17
	0002	60	110	WF T	1		24.0	88	107	40.0	12.73	38.2	1,480	6,494	33	14
	0003	60	110	DF L	1		16.0	81	68	40.0	28.65	57.3	977	3,438	22	8
	0004	60	110	DF L	1		12.0	77	69	40.0	50.93	101.9	826	3,056	18	7
	0005	60	110	PP T	1		18.0	73	91	40.0	22.64	45.3	1,173	3,622	26	8
	0006	60	110	DF L	1		20.0	87	106	40.0	18.33	55.0	1,443	6,417	32	14
0808			110		6		17.1	81	85	240.0	149.91	347.5	7,538	30,676	166	68
0809	0001	60	110	DF T		7	16.0	85	88	280.0	200.05	434.4	8,937	35,481	197	78
	0002	60	110	DF L		2	19.0	85	91	80.0	40.59	95.7	2,662	10,810	59	24
	0003	60	110	WF L		1	23.0	85	93	40.0	13.45	33.6	1,381	5,978	30	13
0809			110			10	17.0	85	89	400.0	254.09	563.7	12,980	52,269	287	115
0810	0001	60	110	WF L	1		28.0	83	116	40.0	9.35	28.1	1,549	6,735	34	15
	0002	60	110	WF L	1		28.0	85	112	40.0	9.35	28.1	1,525	6,922	34	15
	0003	60	110	DF L	1		26.0	86	123	40.0	10.85	32.5	1,723	7,594	38	17
	0004	60	110	DF L	1		16.0	87	109	40.0	28.65	85.9	1,431	6,303	32	14
	0005	60	110	DF T	1		18.0	85	91	40.0	22.64	45.3	1,389	4,753	31	10
	0006	60	110	PP T	1		14.0	72	82	40.0	37.42	74.8	1,087	2,993	24	7
0810			110		6		19.3	81	99	240.0	118.26	294.7	8,703	35,301	192	78
0811	0001	60	110	DF L		4	19.0	85	91	160.0	81.18	191.4	5,323	21,620	118	48
	0002	60	110	DF T		3	16.0	85	88	120.0	85.74	186.2	3,830	15,206	85	34
0811			110			7	17.5	85	89	280.0	166.92	377.6	9,154	36,826	202	81
0812	0001	60	110	DF L	1		22.0	81	102	40.0	15.15	45.5	1,383	5,455	31	12
	0002	60	110	DF L	1		22.0	91	106	40.0	15.15	45.5	1,621	7,576	36	17
	0003	60	110	DF L	1		23.0	84	99	40.0	13.86	41.6	1,374	5,961	30	13
0812			110		3		22.3	85	102	120.0	44.17	132.5	4,378	18,993	97	42

TWP	RGE	SC	TRACT	TYPE	ACRES	PLOTS	TREES	CRUISED DATE
35S	04E	10	ALL2	0150	269.30	122	420	12/1/2021

Plot No.	Tree No.	Age	SI	Spp St	Trees Me.	Trees Ct.	DBH	16' FF	Tot Ht.	BA /Ac.	Trees /Ac.	Logs /Ac.	Net CuFt/Ac.	Net BdFt/Ac.	Total CUNITS	Total MBF
0813	0001	60	110	DF L		3	19.0	85	91	120.0	60.89	143.6	3,993	16,215	88	36
	0002	60	110	DF T		1	16.0	85	88	40.0	28.58	62.1	1,277	5,069	28	11
	0003	60	110	PP T		1	16.0	80	78	40.0	28.37	56.9	1,032	3,391	23	7
0813			110			5	17.6	84	87	200.0	117.84	262.6	6,302	24,675	139	54
TYPE			110		420	331	17.7		88	227.5	132.82	295.5	7,249	28,844	19,523	7,768

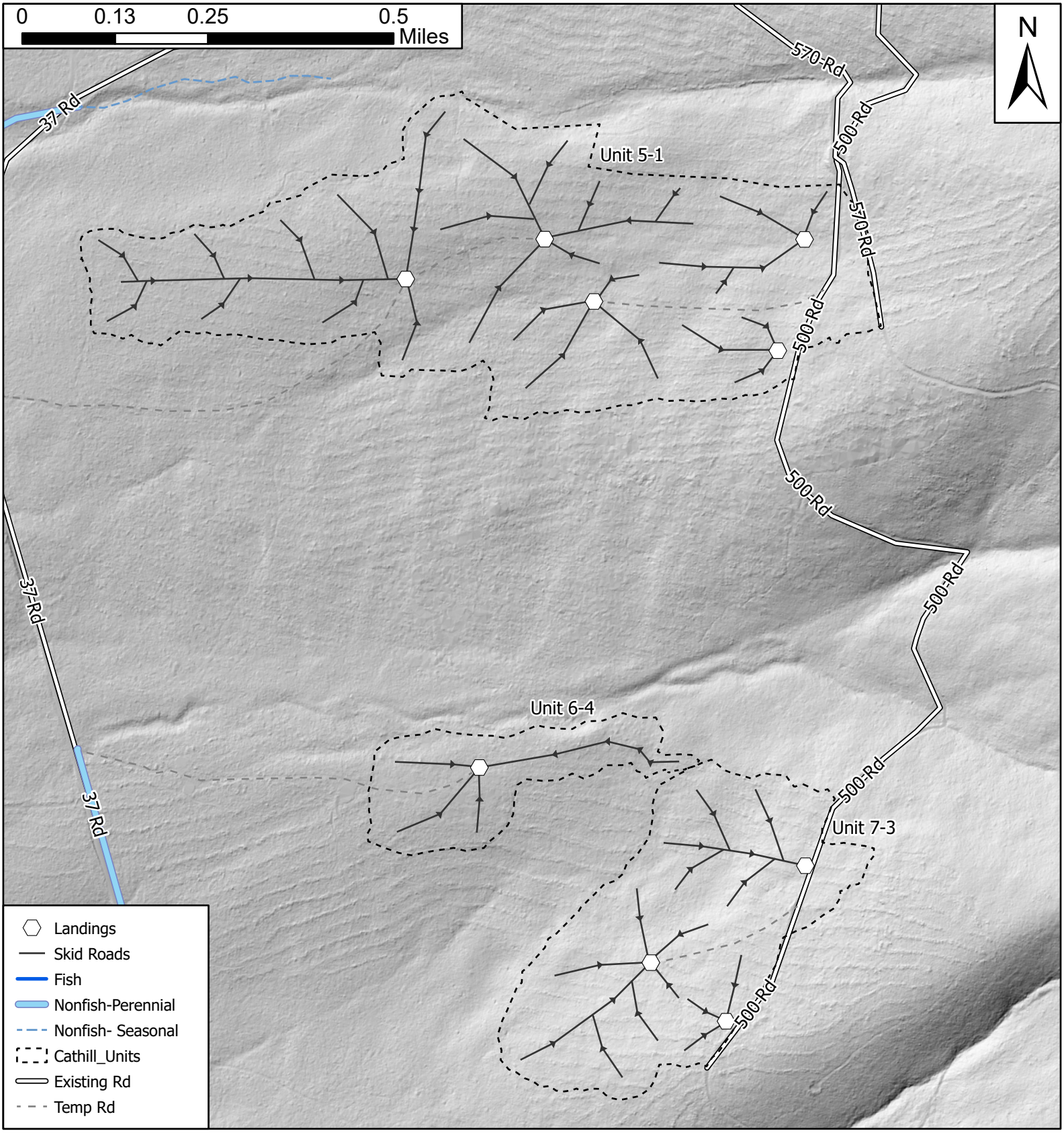

The information shown of Logging Plan maps(s) are approximate locations. Exact locations of features represented by map symbols will be determined on site and shall depend upon the conditions that exist on site. Activities shall be conducted based upon features determined on site rather than features shown on maps.

Cat Hill GNA Timber Sale
SWO-341-2024-GF8318-01
Logging Plan (south)
T34S R4E Section 34; T35S R4E Sections 3, 4, 9, 10, and 15
Jackson County, Oregon

Unit	Stand ID	Net Cruise Acres
1	6	41.8
2	8	28.8
3	5	25.5
4	7	20.5
5	1	94.7
6	4	15.1
7	3	42.9
		269.3

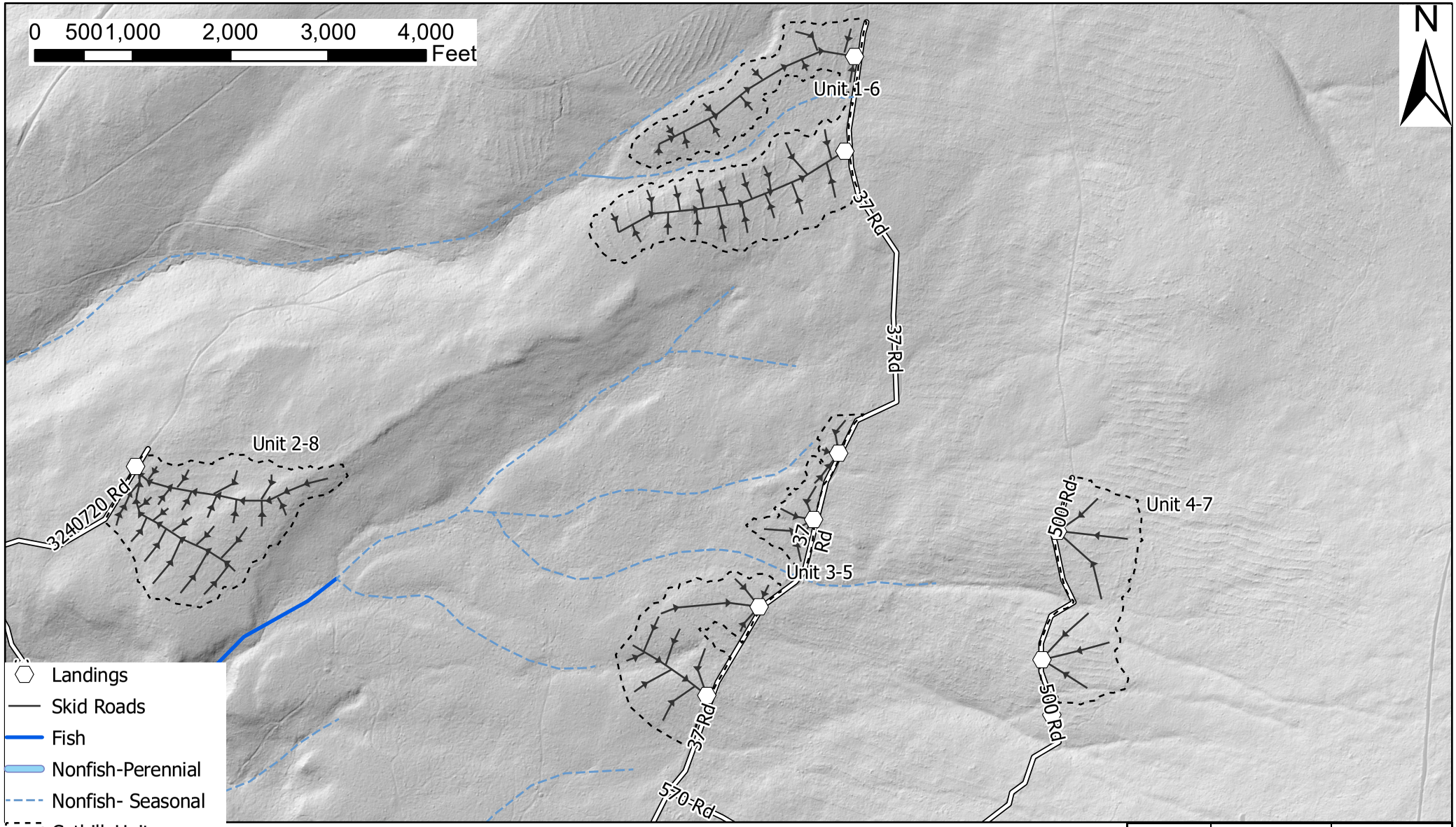

Landings
Skid Roads
Fish
Nonfish-Perennial
Nonfish- Seasonal
Cathill_Units
Existing Rd
Temp Rd

The information shown of Logging Plan maps(s) are approximate locations. Exact locations of features represented by map symbols will be determined on site and shall depend upon the conditions that exist on site. Activities shall be conducted based upon features determined on site rather than features shown on maps.

Cat Hill GNA Timber Sale
SWO-341-2024-GF8318-01
Logging Plan (north)
T34S R4E Section 34; T35S R4E Sections 3, 4, 9, 10, and 15
Jackson County, Oregon

Unit	Stand ID	Net Cruise Acres
1	6	41.8
2	8	28.8
3	5	25.5
4	7	20.5
5	1	94.7
6	4	15.1
7	3	42.9
		269.3