

**Legend**


- Timber Sale Boundary
- Dominant Tree Release Gap
- USFS System Road
- Temporary Road

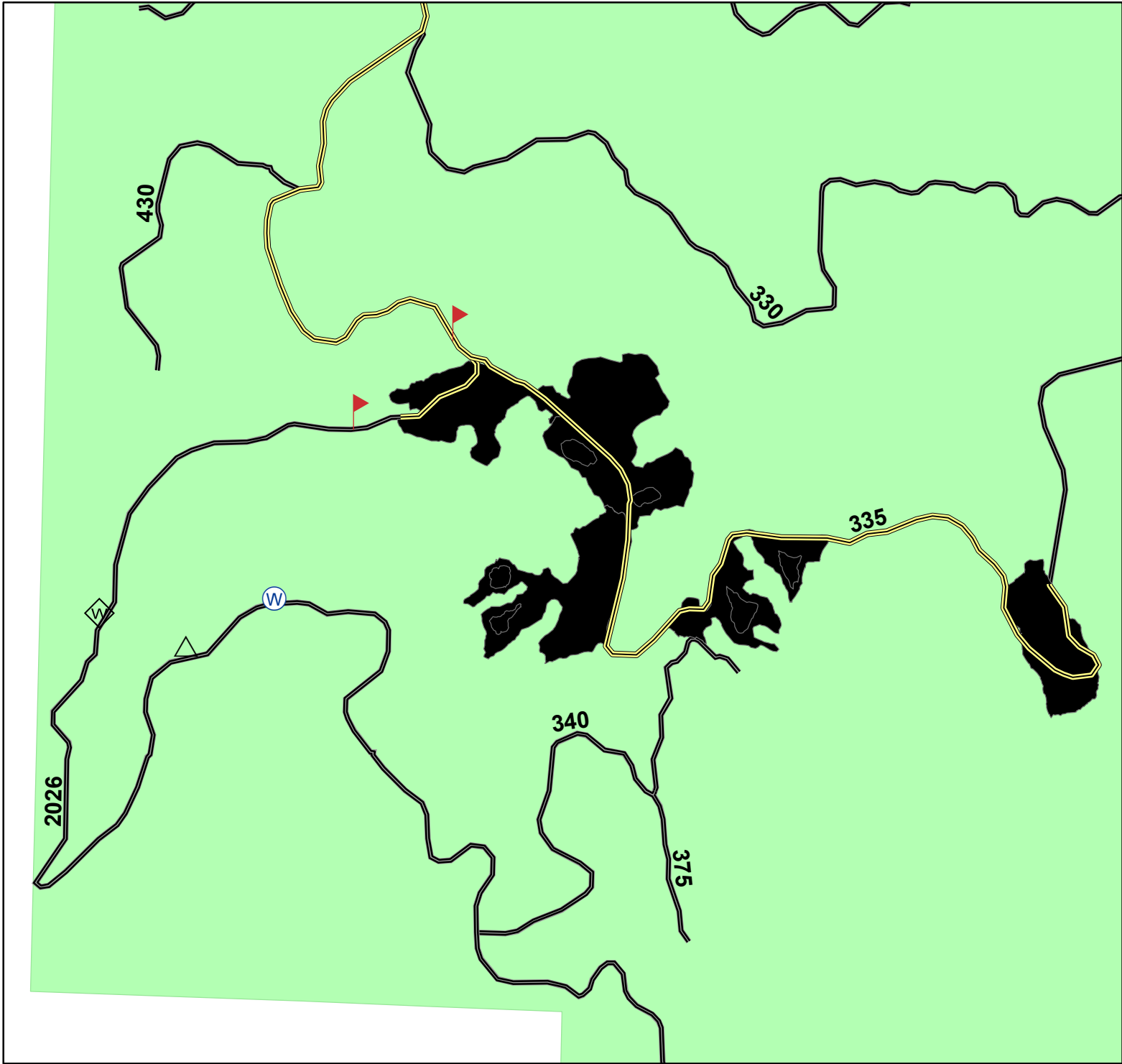
**EXHIBIT "A"**  
 Sale No. SW-341-2023-GF9219-01  
**Bits GNA Timber Sale**  
 Sections 7, 8, 16, 17 & 18, T15S, R4E, W.M.  
 Linn County, Oregon  
 Regulated Use Area LN-1  
 Willamette National Forest

This product is for informational use  
 and may not have been prepared  
 for or be suitable for legal,  
 engineering or surveying purposes.









Approximate Net Acres	
Area	Acres
Area 1	19
Area 2	16
Area 2a	2
Area 2b	1
Area 3	26
Area 3a	1
Area 3b	1
Area 4	30
Area 4a	3
Area 4b	1
Area 5	17
Area 5a	2
<b>Total</b>	<b>119</b>





**Legend**

-  Water Source
-  Disposal Area
-  Riprap/Borrow Source
-  Timber Sale Boundary
-  Haul Route
-  Warning Sign



**Ownership**

-  Private
-  US Forest Service

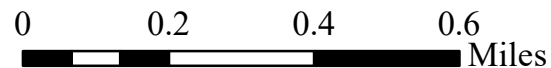
**Waterbodies**

-  Waterbodies
-  Wetlands, Marsh

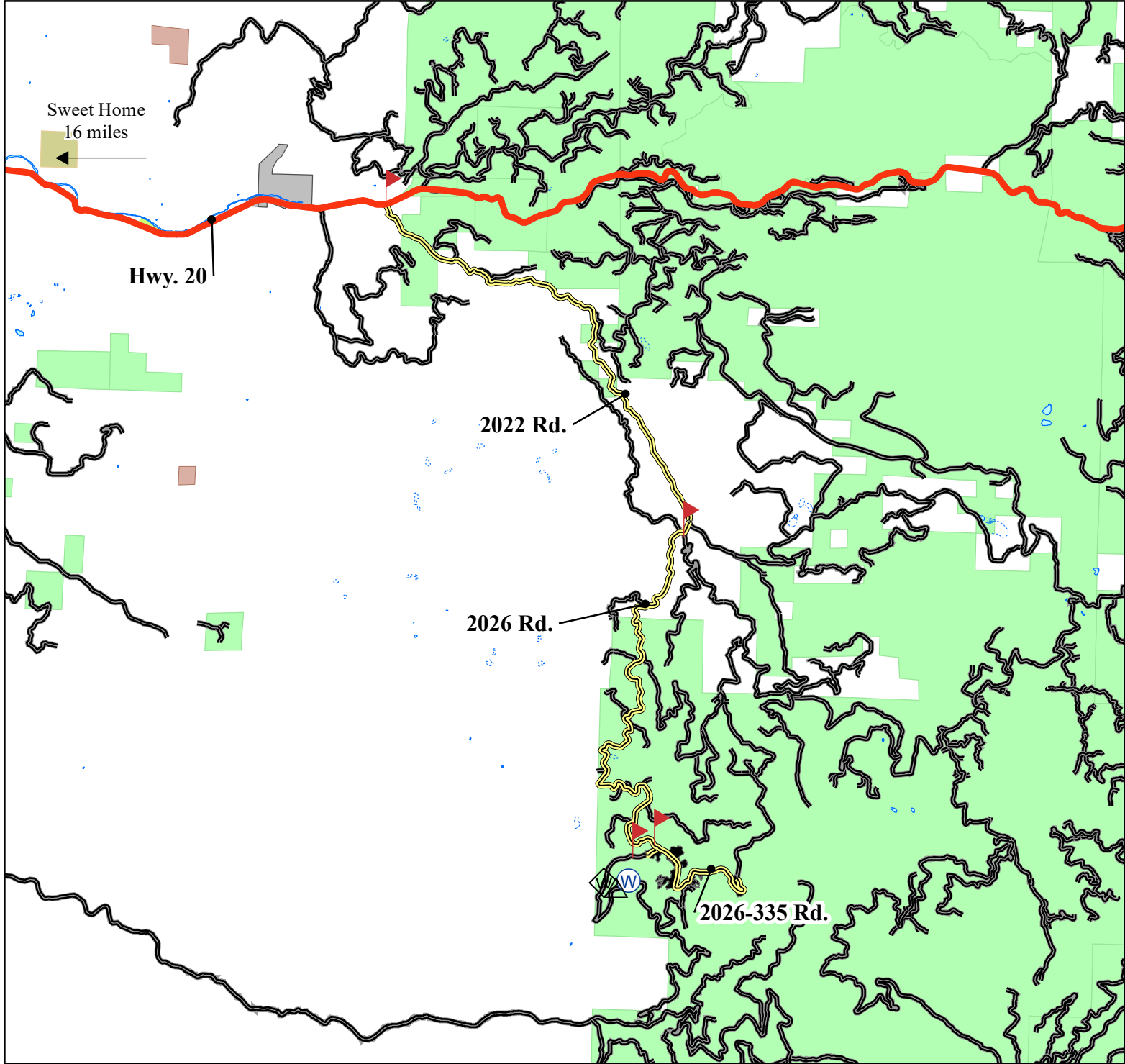
**Road**

-  Highway
-  USFS System Road







**EXHIBIT "A"**  
**VICINITY MAP**  
 Sale No. SW-341-2023-GF9219-01  
 Bits GNA Timber Sale  
 Sections 7, 8, 16, 17 & 18, T15S, R4E, W.M.  
 Linn County, Oregon  
 Regulated Use Area LN-1  
 Willamette National Forest  
 Net Acres- 119



The information shown on Exhibit "A" map(s) are approximate locations. Exact locations of features represented by map symbols will be determined on site and shall depend upon the conditions that exist on site. Activities shall be conducted based upon features determined on site rather than features shown on maps.



**Legend**

-  Water Source
-  Disposal Area
-  Riprap/Borrow Source
-  Timber Sale Boundary
-  Haul Route
-  Warning Sign



**Ownership**

-  Private
-  US Forest Service

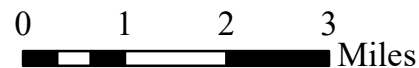
**Waterbodies**

-  Waterbodies
-  Wetlands, Marsh

**Road**

-  Highway
-  USFS System Road

**EXHIBIT "A"**  
**VICINITY MAP**  
 Sale No. SW-341-2023-GF9219-01  
 Bits GNA Timber Sale  
 Sections 7, 8, 16, 17 & 18, T15S, R4E, W.M.  
 Linn County, Oregon  
 Regulated Use Area LN-1  
 Willamette National Forest  
 Net Acres- 119



The information shown on Exhibit "A" map(s) are approximate locations. Exact locations of features represented by map symbols will be determined on site and shall depend upon the conditions that exist on site. Activities shall be conducted based upon features determined on site rather than features shown on maps.