



# Oregon Department of Forestry

2600 State St Salem OR 97310

## PART III: EXHIBITS

### EXHIBIT B

## TIMBER SALE OPERATIONS PLAN

(See page 2 for instructions)

Date Received by State: \_\_\_\_\_

(5) State Brand Information ( Complete)

(1) Contract Number: KL-341-2021-W00664-01

(2) Sale Name: Last Call

(3) Contract Expiration Date: 10/31/2023

(4) Purchaser Name: \_\_\_\_\_

(6) State Representatives:

<u>Name</u>	<u>Circle One</u>	<u>Phone No.</u>	<u>Cell No.</u>	<u>Alt Phone</u>
	Logging Projects All			
	Logging Projects All			
	Logging Projects All			
	Logging Projects All			

(7) Purchaser Representatives:

<u>Name</u>	<u>Circle One</u>	<u>Phone No.</u>	<u>Cell No.</u>	<u>Alt Phone</u>
	Logging Projects All			
	Logging Projects All			
	Logging Projects All			
	Logging Projects All			
	Logging Projects All			
	Logging Projects All			
	Logging Projects All			

(8) Name of Subcontractors and Start Dates:

<u>Project No.</u>	<u>Subcontractor Name.</u>	<u>Start Date</u>	<u>Completion Date</u>	<u>Cell No.</u>	<u>Alt Phone</u>

	<u>Subcontractor Name.</u>	<u>Start Date</u>	<u>Cell No.</u>	<u>Alt Phone</u>
FELLING				
YARDING				

(9) Comments:

---



---



---

(10) Operations Map: Attach a copy of timber sale Exhibit A or other suitable map which plainly shows the items listed on the instruction sheet.



## Oregon Department of Forestry

2600 State St Salem OR 97310

PART III: EXHIBITS

### EXHIBIT B

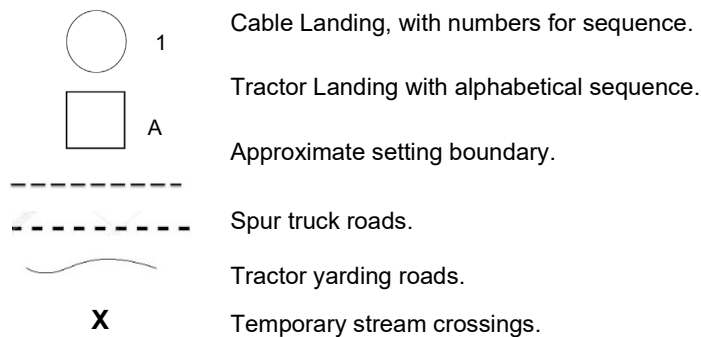
## INSTRUCTION SHEET FOR OPERATIONS PLAN

### SUBMIT ONE COPY OF PLAN STATE

Operations shall be limited to the work shown in the plan until a revised plan or supplemental plan is submitted covering additional work. Compliance with this plan is not in lieu of compliance with any federal requirements related to the federal Endangered Species Act. If STATE has prepared a required Forest Practices Act (FPA) "Written Plan" for operations, PURCHASER shall comply with all provisions of the Written Plan.

### Explanation of Item No.(from Page 1)

- (5) All sales require you to use a brand furnished by STATE. If the State brand has not been assigned when the plan is submitted, it will be furnished and assigned later. Complete drawing. If more than one brand is assigned to the sale, complete both drawings.
- (6) The contract requires you to have a designated representative available on the sale area or work location who is authorized to receive in your behalf any notice or instruction given by STATE and to take action in regard to performance under the contract. If logging and project work is widely separated, a representative is required for each.
- (7) The STATE representative will be designated when your plan is approved and is the person who will inspect and issue instructions regarding performance.
- (8) Show names of subcontractors to be used for any or all phases of the operations. If subcontractors are not Known, or are changed later, give notification to the STATE representative prior to commencement of work by subcontractor.
- (9) Show projected dates for commencement of both projects and logging. If projected dates need to be changed at a later date, notification must be given to the STATE representative by supplemental plan or otherwise, prior to commencement of such operations.
- (10) The STATE representative will furnish extra copies of Exhibit A of the contract for your use in preparing the operations map. The map shall use the following legend and show:
  1. Landing locations, approximate setting boundaries, and probable sequence of logging the settings. Number the settings in sequence.
  2. Locations of spur roads planned for construction, other than required by the timber sale contract. Provide spur road specifications
  3. Locations of proposed tractor yarding roads. Show if and how marked on the ground.
  4. Locations of temporary stream crossings.
  5. List the sequence of performing project work.
  6. Location of rock sources - attach pit development plans.





# Oregon Department of Forestry

2600 State St Salem OR 97310

PART III: EXHIBITS

## EXHIBIT B OPERATIONS PLAN

### Completion Timeline

Indicate on the appropriate timeline below, the dates by which you plan to complete the work as required under this contract. The purpose of this section is to develop a plan that will ensure you complete the work as required, and meet the interim completion date(s) and contract expiration date. This plan is incorporated and made a part of the contract. When, in the opinion of STATE, operations are not commencing in a manner that meets the intent of this plan, you may be placed in violation of contract and your operations suspended until an amended plan is submitted and approved by STATE.

#### Projects

Month/Year Date ____/____	Month/Year Date ____/____	Month/Year Date ____/____	Month/Year Date ____/____	Month/Year Date ____/____
-----				
Work Commences	25%	50%	75%	Projects Complete

#### Harvest & Other Requirements

Month/Year Date ____/____	Month/Year Date ____/____	Month/Year Date ____/____	Month/Year Date ____/____	Month/Year Date ____/____
-----				
Work Commences	25%	50%	75%	Sale Complete

The Federal Endangered Species Act (ESA) prohibits a person from taking any federally listed threatened or endangered species. Taking under the federal ESA may include alteration of habitat. STATE's approval of this plan does not certify that PURCHASER's operation under the plan is lawful under the federal ESA. As provided in the timber sale contract, PURCHASER's must comply with all applicable state, federal, and local laws.

PURCHASER's compliance with this plan is not in lieu of compliance with any federal requirements related to the federal Endangered Species Act.

APPROVED; Date: \_\_\_\_\_

SUBMITTED BY:  
PURCHASER

STATE OF OREGON - DEPARTMENT OF  
FORESTRY

\_\_\_\_\_  
Title \_\_\_\_\_

\_\_\_\_\_  
Title \_\_\_\_\_



**Oregon Department of Forestry**  
**EXHIBIT C - SAWMILL GRADE (EASTSIDE SCALE)**  
**SCALING INSTRUCTIONS - LOCATION APPROVAL - BRAND INFORMATION**  
**Klamath-Lake - EOA**

- (1) ORIGINAL REGISTRATION      ☐ Date \_\_\_\_\_  
 REVISION NUMBER 000      ☐ Date \_\_\_\_\_  
 CANCELLATION      ☐ Date \_\_\_\_\_

- (2) TO: \_\_\_\_\_  
(Third Party Scaling Organization)

- (3) FROM: Klamath-Lake Phone (541) 883-5681  
(State Forestry District)  
Address: 3200 DELAP RD  
KLAMATH FALLS,OR 97601

- (4) PURCHASER: \_\_\_\_\_  
Mailing Address: \_\_\_\_\_  
\_\_\_\_\_  
Phone Number: \_\_\_\_\_

(5) **MINIMUM SCALING SPECIFICATIONS**

SPECIES	MINIMUM NET VOLUME
Conifers	10
Hardwoods	10

\*Apply minimum volume test to whole logs over 20' Eastside

- (6) EASTSIDE SCALE:  
 \*Use Region 6 actual taper rule. Logs over 40'.  
 \*Log lengths will be measured in 1 foot multiples, with 4 inches of minimum trim per segment.

- |                         | YES                      | NO                                  |
|-------------------------|--------------------------|-------------------------------------|
| (7) Weight Scale Sample | <input type="checkbox"/> | <input checked="" type="checkbox"/> |

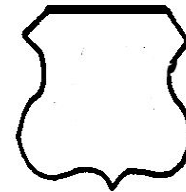
[illegible]

- (9) **SALE NAME:** Last Call  
COUNTY: Klamath

- (10) **STATE CONTRACT NUMBER:**  
KL-341-2021-W00664-01

- (11) **STATE BRAND REGISTRATION NUMBER:**

- (12) STATE BRAND INFORMATION:



- (13) PAINT REQUIRED: YES ☒  
COLOR: Orange

(14)	<b>SPECIAL REQUESTS</b>	(Check applicable)
------	-------------------------	--------------------

- |  |                                     |
|--|-------------------------------------|
| PEELABLE CULL (all species).....                             | <input type="checkbox"/>            |
| <b>NO DEDUCTIONS ALLOWED FOR<br/>MECHANICAL DAMAGE</b> ..... | <input checked="" type="checkbox"/> |
| PENCIL BUCK.....   | <input type="checkbox"/>            |
| ADD-BACK VOLUME - Deductions due to delay...                 | <input checked="" type="checkbox"/> |

OTHER :

- (15) REMARKS:

Operator's Name (Optional inclusion by District):

- (16) SIGNATURES:

Purchaser or Authorized Representative	Date
--	------

State Forester Representative \_\_\_\_\_ Date \_\_\_\_\_

State Forester Representative PRINT NAME

**Notify the District within one hour when branding or painting is inadequate for quick identification, the receipts are missing, not correctly or completely filled out, and/or when logs presented for scaling are impossible to scale accurately.**  
**General Distribution: TPSO, Approved Scaling Locations and Purchaser.**



**Oregon Department of Forestry**  
**EXHIBIT C - SAWMILL GRADE**  
**INSTRUCTIONS FOR EXHIBIT C**  
**Klamath-Lake - EOA**

- (1) Check appropriate box. REVISION NUMBER requires comments. CANCELLATION requires logging and hauling to be complete, recall branding hammers.
- (2) Designate Third Party Scaling Organization (TPSO).  

<p>Columbia River Log Scaling &amp; Grading Bureau P.O.Box 7002, Eugene, OR 97401 Phone: (541) 342-6007 Fax: (541) 342-2631 Email: <a href="mailto:services@crls.com">services@crls.com</a></p> <p>Mountain Western Log Scaling &amp; Grading Bureau P.O.Box 580, Roseburg, OR 97470 Phone: (541) 673-5571 Fax: (541) 672-6381 Email: <a href="mailto:info@southernoregonlogscaling.com">info@southernoregonlogscaling.com</a></p> <p>Northwest Log Scalpers Inc. 6137 NE 63rd St, Vancouver, WA, 98661 Phone: (360) 553-7212 ext. 4 Fax: (360) 553-7213 Email: <a href="mailto:info@nwlogscalpers.com">info@nwlogscalpers.com</a></p>	<p>Pacific Rim Log Scaling Bureau, Inc. 8288 28th Court North East, Lacey, WA 98516 Phone: (360) 528-8710 Fax: (360) 528-8718 Email: <a href="mailto:office@prlsb.com">office@prlsb.com</a></p> <p>Yamhill Log Scaling &amp; Grading Bureau P.O.Box 709, Forest Grove, OR 97116 Phone: (503) 359-4474 Fax: (503) 359-4476 Email: <a href="mailto:yamhilllog@frontier.com">yamhilllog@frontier.com</a></p>
--	---
- (3) State District office, address and phone.
- (4) Enter Purchaser's business name, address, and phone number as it appears on the Contract.
- (5) Minimum Scaling Specifications. Scaling diameter inches is used for pencil buck minimum diameter.
- (6) Eastside - Region 6 actual taper segment scale. Check Yes or No. Special Service Rules on file with TPSO. See: Segment Scaling and Grading of Long Logs - All Species - State Forestry Department Scaling Practices (Northwest Log Rules Eastside). Items with \* follow U.S. Forest Service Eastside rules.
- (7) Weight Scale Sample - Check box if sale is to be a Weight Scale Sample. All specifics for handling, scaling and processing will be attached or explained in the Remarks section item (15).
- (8) Show scaling locations only applicable to TPSO. Location name should appear as it does on the ODF Approved Scaling Location web site: [https://apps.odf.oregon.gov/Divisions/management/asset\\_management/scalinglocation.asp](https://apps.odf.oregon.gov/Divisions/management/asset_management/scalinglocation.asp) Locations with scaling and processing directions specific to their location should be on a separate form. Species should be identified if not capable of receiving "all" species. Check appropriate box for either: yard, truck scale, or weight. Refer to the web site listed above for the locations approval status.
- (9) Enter sale name and county.
- (10) Enter sale Contract number.
- (11) Enter Oregon's State Brand Registry Number (**REQUIRED**).
- (12) Show brand assigned to timber sale. One brand only. If more than one brand is assigned to the sale: (1) make a separate form for each brand and (2) on each form, explain and show other brand(s) in the Remarks section item (15).
- (13) Check yes for Paint Required and designate "Orange" for color. Non required removal volumes may sometimes require blue paint.
- (14) Special Requests. These are requests that will be applied to ODF timber sales. All boxes applicable to the timber sales designated in the Exhibit C form must be "marked". If "Other" is indicated, it must contain a description and any necessary comments.
- (15) Use this space to designate any weight scale sample instructions or any other explanations to clarify scaling, processing and/or mailing requirements. If additional scaling locations are approved, revise original or current form showing all (old and new) locations. Check REVISION box at top of form and explain under remarks. Route as indicated.
- (16) Require purchaser to sign and date completed form in addition to State Forester Representative, sign and print name on the form. Signatures not required on revisions.



**Oregon Department of Forestry  
EXHIBIT C - PULP SORT  
PROCESSING INSTRUCTIONS - LOCATION APPROVAL  
BRAND INFORMATION**

Klamath-Lake, EOA

(1) ORIGINAL REGISTRATION ☐ Date \_\_\_\_\_  
REVISION NUMBER 000 ☐ Date \_\_\_\_\_  
CANCELLATION ☐ Date \_\_\_\_\_

(2) TO: \_\_\_\_\_  
(Approved Pulp Processing Facility)

(3) FROM: Klamath-Lake Phone (541) 883-5681  
(State Forestry District)  
Address: 3200 DELAP RD  
KLAMATH FALLS, OR 97601

(4) PURCHASER: \_\_\_\_\_

(5) Scaling Bureau (TPSO) Processing Weight receipts:

Mailing Address: \_\_\_\_\_

Phone Number: \_\_\_\_\_

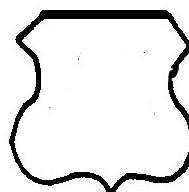
(9) SALE NAME: Last Call

COUNTY: Klamath

(10) STATE CONTRACT NUMBER:  
KL-341-2021-W00664-01

(11) STATE BRAND REGISTRATION NUMBER: \_\_\_\_\_

(12) STATE BRAND INFORMATION:



(13) REMARKS:

Operator's Name (Optional inclusion by District):

(14) SIGNATURES:

Purchaser or Authorized Representative Date

State Forester Representative Date

State Forester Representative PRINT NAME

(6) STATE Definition of Approved Pulp Sort:  
• Top portion of the tree (tops).  
• All logs with a diameter (Big End) greater than 10 inches marked with blue paint.

(7) PULP FACILITY PROCESSING INSTRUCTIONS:

- Pulp loads shall be weighed in lieu of scaling.
- One Ton = 2000 lbs (Short Ton).
- Pulp loads shall have a yellow Log Load Receipt attached.
- Gross weight and truck tare weight for each load shall be machine printed on the weight receipt.
- Weigher shall sign the weight receipt.
- Weigher shall record the Log Load Receipt number on the weight receipt.
- Weigher shall attach the Weight receipt to the Log Load Receipt and mail them weekly to the TPSO processing the Weight receipt.

(8) TPSO PROCESSING INSTRUCTIONS

- Submit data files daily (or each day of activity).
- Mail or deliver scale tickets weekly to ODF Headquarters in Salem.

**Notify the District within one hour when branding is inadequate for quick identification, the logs are marked with orange paint, the receipts are missing, not correctly or completely filled out, and/or logs do not meet the specifications of the STATE definition of Approved Pulp Sort.**

**General Distribution: TPSO, Approved Scaling Locations and Purchaser.**



**Oregon Department of Forestry  
EXHIBIT C - PULP SORT  
INSTRUCTIONS FOR EXHIBIT C**

Klamath-Lake, EOA

- (1) Check appropriate box. REVISION NUMBER requires comments. CANCELLATION requires logging and hauling to be complete, recall branding hammers.
- (2) Approved Pulp Processing Facility. Write in as written in the Approved Log Delivery Location [https://apps.odf.oregon.gov/Divisions/management/asset\\_management/scalinglocation.asp](https://apps.odf.oregon.gov/Divisions/management/asset_management/scalinglocation.asp)
- (3) State District office, address and phone.
- (4) Enter Purchaser's business name, address, and phone number as it appears on the Contract.
- (5) Third Party Scaling Organization that will be processing the weight tickets, mailing address, and phone number.

Columbia River Log Scaling & Grading Bureau  
P.O.Box 7002, Eugene, OR 97401  
Phone: (541) 342-6007 Fax: (541) 342-2631  
Email: [services@crls.com](mailto:services@crls.com)

Pacific Rim Log Scaling Bureau, Inc.  
8288 28th Court North East, Lacey, WA 98516  
Phone: (360) 528-8710 Fax: (360) 528-8718  
Email: [office@prlsb.com](mailto:office@prlsb.com)

Mountain Western Log Scaling & Grading Bureau  
P.O.Box 580, Roseburg, OR 97470  
Phone: (541) 673-5571 Fax: (541) 672-6381  
Email: [info@southernoregonlogscaling.com](mailto:info@southernoregonlogscaling.com)

Yamhill Log Scaling & Grading Bureau  
P.O.Box 709, Forest Grove, OR 97116  
Phone: (503) 359-4474 Fax: (503) 359-4476  
Email: [yamhilllog@frontier.com](mailto:yamhilllog@frontier.com)

Northwest Log Scalpers Inc.  
6137 NE 63rd St, Vancouver, WA, 98661  
Phone: (360) 553-7212 ext. 4 Fax: (360) 553-7213  
Email: [info@nwlogscalpers.com](mailto:info@nwlogscalpers.com)

- (6) Big end of log is not to exceed 2 inches greater than the minimum removal specifications in the contract. Example: Minimum removal specifications 6 inches and 20 board feet, then the Big end of log not to exceed 8 inches. When conifer and hardwood removal specifications are different, use the smaller removal diameter to determine this specification.
- (9) Enter sale name and county.
- (10) Enter sale Contract number.
- (11) Enter Oregon's State Brand Registry Number **(REQUIRED)**.
- (12) Show brand assigned to timber sale. One brand only, if more than one brand is assigned to the sale: (1) make a separate form for each brand and (2) on each form, explain and show other brand(s) in the Remarks section Item (13).
- (13) Use this section to list any special instructions or the reason for any revisions in section item (1).
- (14) Require purchaser to sign and date completed form in addition to State Forester Representative, sign and print name on the form. Signatures not required on revisions.

EXHIBIT D  
FOREST ROAD SPECIFICATIONS  
IMPROVEMENT

SUBGRADE WIDTH	RUNNING WIDTH	POINT TO POINT	DRAINAGE
15 feet	12 feet	C to D	Shape to Drain
15 feet	12 feet	E to F	Shape to Drain
15 feet	12 feet	G to H	Shape to Drain
15 feet	12 feet	I to J	Shape to Drain

CLEARING. This work shall consist of clearing, removing, and disposing of all trees, Snags, Down Timber, brush, surface objects, and protruding obstructions within the clearing limits.

Where clearing limits have not been marked, the clearing limits shall extend 4 feet back of the top of the cutslope and 4 feet out from the toe of the fill slope, or as directed by STATE. Clearing debris shall not be placed or permitted to remain in or under any road embankment sections. Clearing debris shall not be left lodged against standing trees.

All danger trees, leaners, and Snags outside the clearing limits which could fall and hit the road shall be felled.

GRUBBING. This work shall consist of the removal or digging out of stumps and protruding objects.

All stumps shall be completely removed within the limits of required grubbing. Stumps overhanging cutslopes shall be removed. Grubbing debris shall not be left lodged against standing trees.



EXHIBIT D  
FOREST ROAD SPECIFICATIONS

GRUBBING CLASSIFICATION.

Improvements and reconstructions - 4 feet back from the shoulder of the subgrade or ditch, whichever is widest, or as marked in the field.

CLEARING AND GRUBBING DISPOSAL. Scatter in stable locations through openings in the timber outside of the cleared right-of-way, except areas where end-haul is required. In areas where end-haul is required, clearing and grubbing debris shall be fully contained and hauled to a designated waste area. Clearing and grubbing debris shall be left in a stable location, and not left lodged against standing trees.

EXCAVATION. Excavation and grading shall not be done when weather and/or ground conditions are such that damage will result to existing subgrade or cause excessive erosion.

Unless road plans show otherwise, all roads shall be on a balanced cross section, except when the slope is over 60 percent, the road shall be on full bench for the width specified.

Suitable excavated material shall be used for the formation of fills, shoulders, and drainage structure backfills. Embankment materials shall be free of woody debris, brush, muck, sod, frozen material, and other deleterious materials.

Sidecast includes any road generated excess excavation material which is not essential as part of the road prism, is not compacted, and is below the roadway. Sidecast shall not be placed where it will enter a stream course. Leaving sidecast below the road is only permissible if specifically allowed in "Full Bench and End Haul Requirements" in this Exhibit.

All fills shall be machine compacted according to the "Compaction and Processing Requirements" in this Exhibit.

ROAD WIDTH LIMITATIONS. PURCHASER shall obtain advance written approval from STATE to construct the road to a greater width than specified.

Curve Widening. Widen the inside shoulder of all curves as specified in the plans or as follows: 400 divided by the radius of the curve equals the amount of extra width.

DRAINAGE

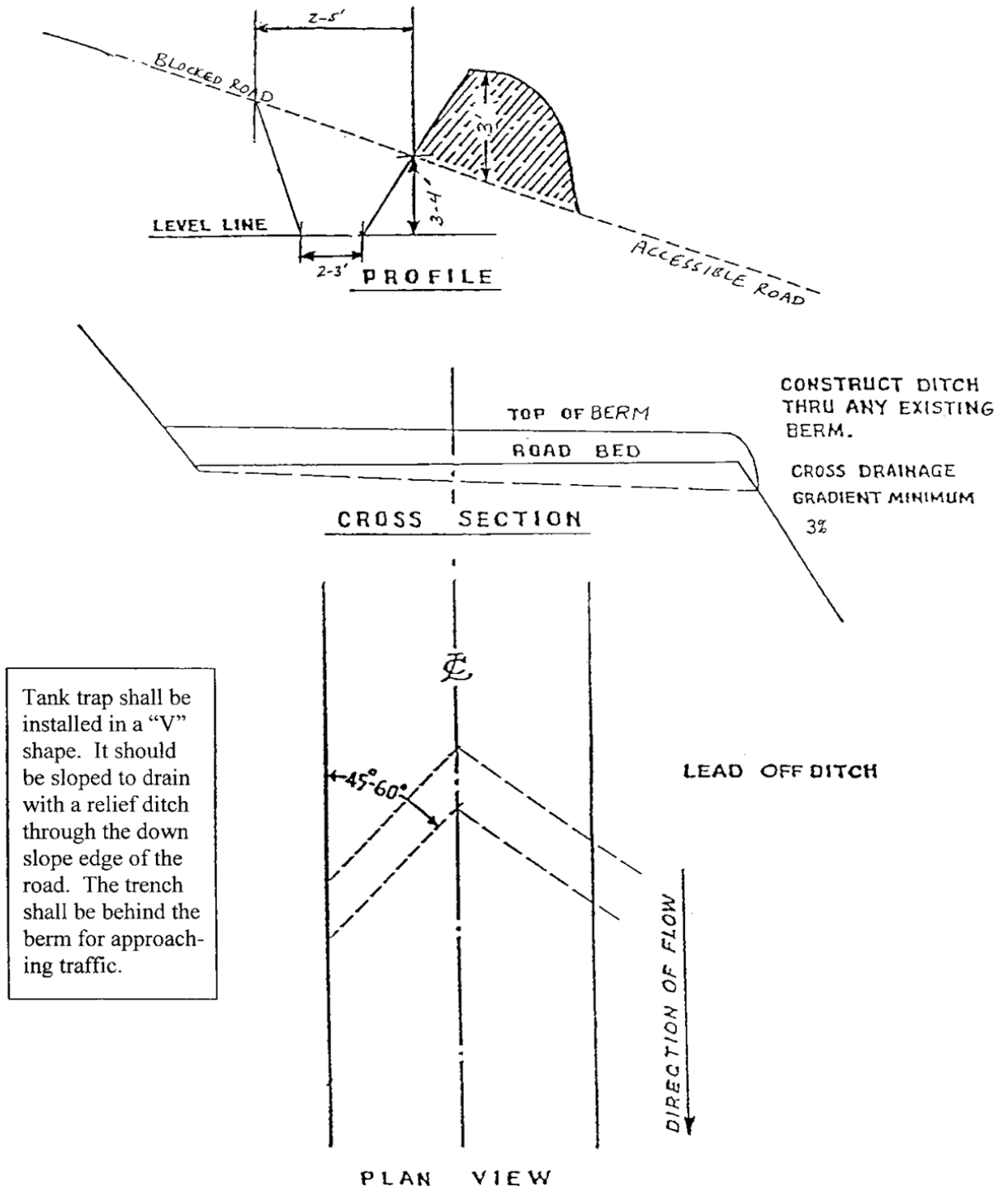
Subgrade. Subgrade shall be shaped as appropriate for drainage.

Ditch. Construct "V" shaped ditch 1 foot below subgrade as directed by STATE.

Ditchouts. Construct ditchouts to drain away from subgrade at locations marked in the field or as directed by STATE.

EXHIBIT E

TANK TRAP SPECIFICATIONS



Stat

TANK TRAP  
SPECIFICATIONS

EXHIBIT F

SPECIFICATIONS FOR BRUSH AND SLASH SHOVEL PILING

Description of Work to be Done

Areas designated for work under the contract shall be treated according to the specifications given below:

Clearing - Brush, logging Slash, and other debris shall be cleared from planting sites and piled in windrows or piles, so that 80 percent or more of the soil organic layer is exposed. All woody vegetation other than trees is defined as brush in this exhibit.

Piles - shall be located at least 30 feet apart and shall be no more than 30 feet long. Piles shall be located inside the project area designated for piling and shall be more than 30 feet from any edge or standing conifer tree. Piles shall be built to a height of 3 to 4 feet

Conifer Trees - shall be saved, unless otherwise directed by STATE.

Protective Measures - shall comply with Oregon Forest Practice Rules issued per ORS 527.610 to 527.992. Examples of protective measures are: (1) waterbarring tractor trails where necessary to prevent runoff toward streams; (2) not windrowing in streams or streamways; and (3) leaving Stream Buffers along designated streams.

Work specifications may be modified or waived only upon written notice from STATE.

## EXHIBIT F

### SPECIFICATIONS FOR BRUSH AND SLASH SHOVEL PILING

#### Equipment Type, Equipment Operation, and Conduct of Work

The specifications given below are requirements for equipment type, equipment operation, and conduct of work under the contract.

Shovel - shall be a track-mounted machine with a ground-pressure rating of not more than 6.8 PSI and a net horsepower of 70 or more. The machine shall be capable of a minimum horizontal reach of 26 feet and a minimum vertical reach of 16 feet.

- Excavator-shovel: Bucket shall be a hydraulically controlled, "clamshell-style bucket with rake arms," with a 360-degree continuous rotation, and tooth length on rake arm shall be greater than 12 inches long, unless otherwise approved in writing by STATE. "Clamshell-style bucket with rake arms" shall be hydraulically controlled to operate bucket in a horizontal position for piling Slash.
- Log Loader – shovel: Bucket shall be a hydraulically controlled, "clamshell-style bucket with rake arms," with a 360-degree continuous rotation, and tooth length on rake arm shall be greater than 12 inches long, unless otherwise approved in writing by STATE. "Clamshell-style bucket with rake arms" shall be hydraulically controlled to operate bucket in a vertical position for piling Slash.

Equipment	Rate	Hours	Appraised Value
Excavator	\$ 85.00 / hour	70	\$5,950.00
Log Loader	\$ 85.00 / hour	70	\$5,950.00

Operator - must be experienced in operating similar equipment on land clearing operations, be able to operate the equipment proficiently, and pile the debris on the area as directed by STATE.

Support - including transport, other equipment, replacements, supplies, maintenance, and repairs shall be furnished as required to complete work; and shall be furnished without cost to STATE, other than as agreed under the contract terms.

Work Scheduling - work shall be accomplished only during dry weather conditions, and started within 14 calendar days after completion of yarding activities on the Timber Sale Area). Operations shall provide for continual operation until contract work is completed, unless interrupted by poor weather, fire closures, or other uncontrollable circumstances. Equipment breakdowns shall be repaired without undue delay, and provision shall be made for replacement of equipment to prevent prolonged delays. Piling operation shall not be allowed when operations might damage sites or affect stream flows. Any exception to these instructions must be authorized in writing by STATE.

STATE Representative - shall provide directions for the conduct of work according to specifications

**PART IV: OTHER INFORMATION**  
**OREGON DEPARTMENT OF FORESTRY**  
(Klamath-Lake District)  
**STREAM PROTECTION WRITTEN PLAN FORM**

A Written Plan is to contain complete, detailed information describing HOW your operation will meet the required standards for resource protection prescribed in the Forest Practices Rules. This form is intended to be a helpful tool guiding you through the necessary information addressing the protection of **STREAMS** (OAR 629-635-0000 through 629-660-0060). Please attach additional comments on a separate piece of paper if this form does not provide enough space.

**LANDOWNER NAME & MAILING ADDRESS:**

Oregon Department Forestry Telephone: 541-883-5681  
3200 Delap Road  
Klamath Falls, OR 97601

**OPERATOR NAME & MAILING ADDRESS:**

\_\_\_\_\_  
\_\_\_\_\_  
\_\_\_\_\_ Telephone: \_\_\_\_\_

WRITTEN PLAN SUBMITTED BY: James Monteil  
(Print Name)  
\_\_\_\_\_  
(Signature) (Date)

LEGAL DESCRIPTION: Sections 28, 33, and 34, T32S, R7½E, W.M.  
(Township, Range, & Section)

NOTIFICATION NUMBER: \_\_\_\_\_

**FOR ADMINISTRATIVE USE ONLY**

DATE RECEIVED..... \_\_\_\_\_

SUBJECT TO 14-DAY COMMENT PERIOD..... ☒ YES ☐ NO

WERE SUBSCRIBER COMMENTS RECEIVED..... YES NO

**COPIES SENT TO:**

LO\_\_ OP\_\_ SUBSCRIBERS\_\_ ODF&W\_\_ OTHER

The following Written Plan addresses how the operation will be conducted within the Riparian Management Area (RMA) along each side of the stream. The RMA extends the specified distance (generally slope distance) from the high water level of the main channel. See OAR 629-635-310 for exceptions on locating the RMA and note in the Written Plan if they apply to this operation.

A. STREAM NAME: Sun Creek

B. STREAM TYPE:

<input checked="" type="checkbox"/> Large F (100' RMA)	<input type="checkbox"/> Large D (70' RMA)	<input type="checkbox"/> Large N (70' RMA)
<input type="checkbox"/> Medium F (70' RMA)	<input type="checkbox"/> Medium D (50' RMA)	<input type="checkbox"/> Medium N (50' RMA)
<input type="checkbox"/> Small F (50' RMA)	<input type="checkbox"/> Small D (20' RMA)	

C. LENGTH OF STREAM WITHIN THE OPERATION AREA: 6,213 ft.

(NOTE: This is the length of each side of the stream, double the length if the operation is on both sides of the stream)

D. OPERATION WILL BE A: ☐ clearcut, ☒ partial cut.

E. AVERAGE SLOPE WITHIN THE RMA IS: 0-20 %

F. THE OPERATION SHALL RETAIN:

(Required unless addressed under road construction, yarding corridors, temporary crossings, or for stream improvement)

1. ALL UNDERSTORY VEGETATION WITHIN 10' OF HIGH WATER LEVEL?

☒ yes ☐ no

2. ALL TREES WITHIN 20' OF THE HIGH WATER LEVEL?

☒ yes ☐ no

3. ALL TREES THAT LEAN OVER THE CHANNEL AND GROW IN THE RMA?

☒ yes ☐ no

G. RETENTION OF ALL SNAGS AND DOWN WOOD IN THE CHANNEL AND RMA? (Required unless addressed as safety hazard, fire hazard, stream improvement, or an alternative prescription for catastrophic event)

☒ yes ☐ no

IF NO, address: \_\_\_\_\_

H. LIVE CONIFERS RETAINED PER 1000' (Required):

1. LARGE STREAM: 40 which are at least 11" DBH ☒ yes ☐ no

2. MEDIUM STREAM: 30 which are at least 8" DBH ☐ yes ☐ no

I. BASAL AREA PER 1000' OF STREAM REQUIRED TO BE RETAINED:

☐ standard target, 130 active management target.

J. EXISTING BASAL AREA OF TREES OR SNAGS SIX INCHES OR GREATER DBH ON SITE: 150 sq ft per 1000'

HOW WAS THIS DETERMINED? The RMA was sampled as part of the variable plot cruise determining residual stocking within the timber sale area.

BY WHOM? Klamath-Lake District State Forest staff

- K. IS THE LIVE CONIFER TREE BASAL AREA IN THE RMA GREATER THAN THE STANDARD TARGET:  
  X   yes           no.

DESCRIBE THE VEGETATION RETENTION PRESCRIPTION: (Narrative should include the basal area to be retained, basal area to be removed, if and how live tree retention credit used, if and how alternative vegetation prescription used, if and how site specific vegetation prescription used, etc.)

RMA will be thinned from below by removing select trees to reduce the current basal area. Cut trees have been designated by marking having been chosen to result in lower stocking levels, while minimizing damage to the residual stand.

- L. IS THE RMA BOUNDARY MARKED?           yes      X   no

IF SO, HOW – RMA Boundary is marked with yellow paint and pink flagging.

IS THE 20' BOUNDARY MARKED?           yes      X   no

IF SO, HOW - Timber Sale boundary tags, Fluorescent Orange paint and Flagging.

ARE TREES TO BE HARVESTED MARKED?      X   yes           no

IF SO, HOW? – Cut trees have been marked, unmarked trees will be retained.

- M. WILL LANDINGS BE LOCATED WITHIN THE RMA?           yes      X   no.

IF YES, describe how many, location, construction specifications, drainage, post-operation rehabilitation, etc.:

- N. WILL SKID TRAILS BE LOCATED PARALLEL TO THE STREAM AND WITHIN THE RMA?           yes      X   no.

IF YES, describe length and specifications of skid trails within RMA, post operation rehabilitation, drainage, etc.:

Skid trails in the RMA will be kept to the minimum length necessary and be perpendicular to the channel. Runoff Mitigation ( waterbarring or spreading of slash) will be conducted if necessary.

- O. WILL THERE BE SKID TRAIL STREAM CROSSINGS?           yes      X   no.

IF YES, describe type, how constructed, removal, post operation rehabilitation, time frame, numbers of loads over, etc.:

P. WILL THERE BE NEW ROAD CONSTRUCTION WITHIN RMA? \_\_\_\_\_ yes   X   no.

IF YES, describe length, method of construction, overburden placement, drainage, post operation rehabilitation, etc.:

Q. WILL THERE BE HAUL ROAD STREAM CROSSINGS? \_\_\_\_\_ yes   X   no.

IF YES, describe type (i.e. bridge, ford, culvert, etc.), permanence, temporary (describe removal), time frame of use, approach stabilization, post operation rehabilitation, etc.:

R. RESIDUAL VEGETATION DESCRIPTION:

(narrative to include description of residual species of both brush and overstory canopy).

**The overstory is composed of primarily ponderosa pine and some white fir as well as black cottonwood and quaking aspen adjacent to the stream. Understory and brush components include willow, white alder, choke cherry, and snowbrush.**

S. RESIDUAL VEGETATION PROTECTION MEASURES: How will the operation be conducted to minimize damage/disturbance to residual vegetation? (description to include type and size of equipment used and methods employed to achieve this; i.e. feller buncher, shovel log, directional felling, pulling line, etc.)

**Skid trails will be flagged within the RMA. All mechanical felling will be performed by a feller buncher with a lateral reaching boom, cut trees will be packed and bunched in designated trails. Oversize trees will be directionally felled to minimize damage and the logs will be bunched in the trails by a shovel.**

T. SOIL AND HYDROLOGIC FUNCTION PROTECTION: How will the operation be conducted to minimize disturbance to soil and damp/wetted areas within the RMA? (Description to include timing of operation and soil conditions during operation; i.e. will only operate machinery on frozen or dry soils)

**Soil is pumice type which is tractor operable year round. If unacceptable soil displacement or rutting occurs, skidding will be suspended until corrective action is taken or soil conditions improve (Section 2355 of contract).**

U. OTHER NOT IDENTIFIED ABOVE: To include description and protection measures of practices other than harvesting (chemical application, slash treatment, fire trail construction, etc.), as well as any other general information useful to approval of this plan.

V. MAP REQUIREMENTS: A MAP MUST BE ATTACHED IDENTIFYING THE STREAM, RMA, AND LOCATION OF ACTIVITY DESCRIBED IN THE WRITTEN PLAN