

EXHIBIT A

Legend

- • • Timber Sale Boundary
- - - - Stream Buffer Boundary
- . - . Right-of-Way Boundary
- Surfaced Road
- - New Road Construction
- Type-F Stream
- Type-N Stream - Perennial
- - - Type-N Stream - Seasonal
- Stream Buffer
- XXXX Fertilization Study Area
- Section Line


FOR TIMBER SALE CONTRACT #FG-341-2026-W01160-01
THIN PIPER
PORTIONS OF SECTIONS 17, T4N, R5W, W.M.
PORTIONS OF SECTIONS 12, 13, 26 & 27, T4N, R6W, W.M.
CLATSOP & COLUMBIA COUNTY, OREGON

Forest Grove District GIS
April, 2025

This product is for informational use and may not be
suitable for legal, engineering, or surveying purposes.

1:12,000

1 inch = 1,000 feet



APPROXIMATE NET ACRES

UNIT 1	111 ACRES (PC)
UNIT 2	10 ACRES (PC)
UNIT 3	13 ACRES (PC)
UNIT 4	10 ACRES (PC)
UNIT 5	6 ACRES (PC)
UNIT 6	3 ACRES (R/W)
TOTAL	153 ACRES

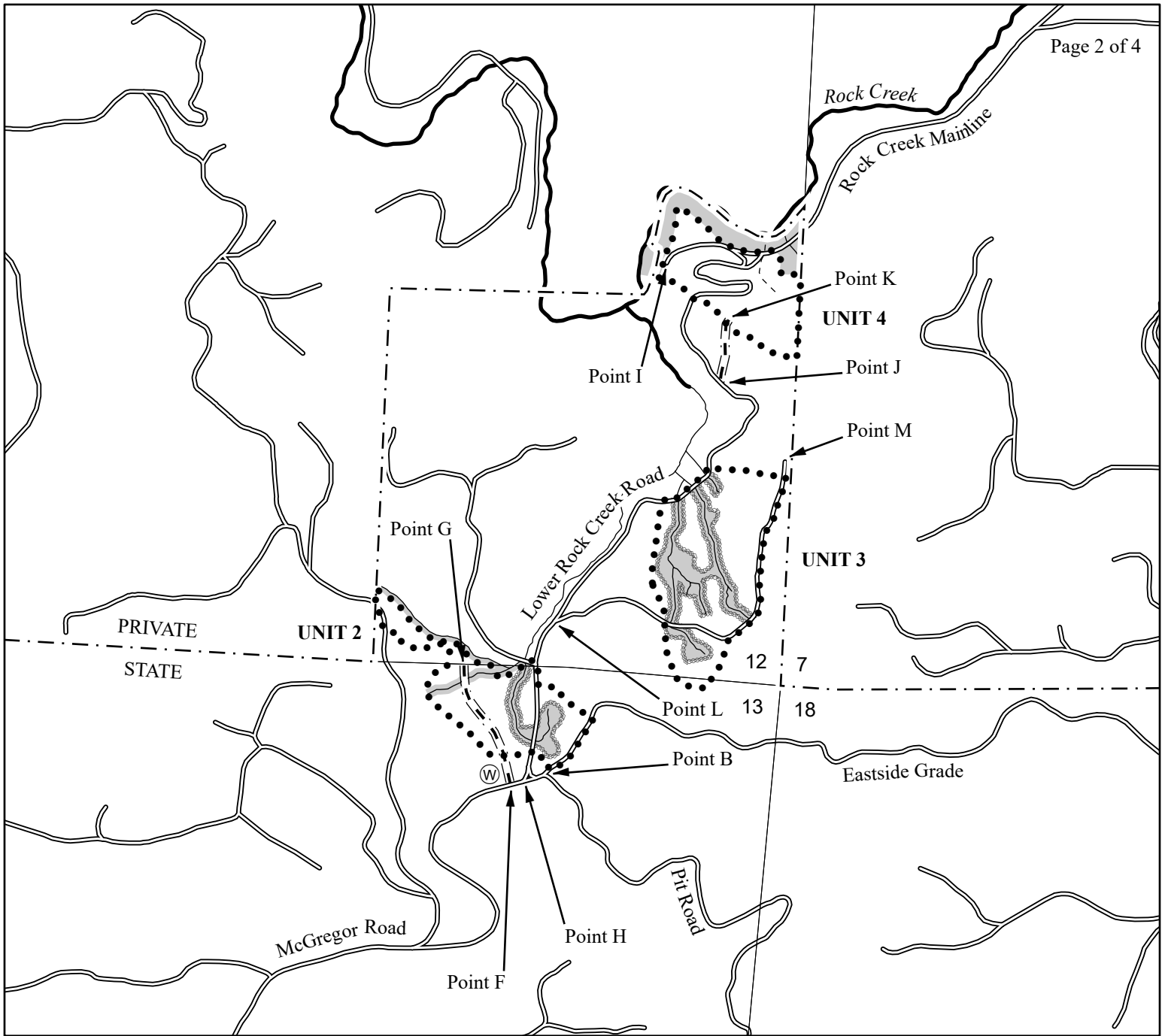


EXHIBIT A

FOR TIMBER SALE CONTRACT #FG-341-2026-W01160-01
THIN PIPER
PORTIONS OF SECTIONS 17, T4N, R5W, W.M.
PORTIONS OF SECTIONS 12, 13, 26 & 27, T4N, R6W, W.M.
CLATSOP & COLUMBIA COUNTY, OREGON

Forest Grove District GIS
April, 2025

This product is for informational use and may not be
suitable for legal, engineering, or surveying purposes.

1:12,000

1 inch = 1,000 feet

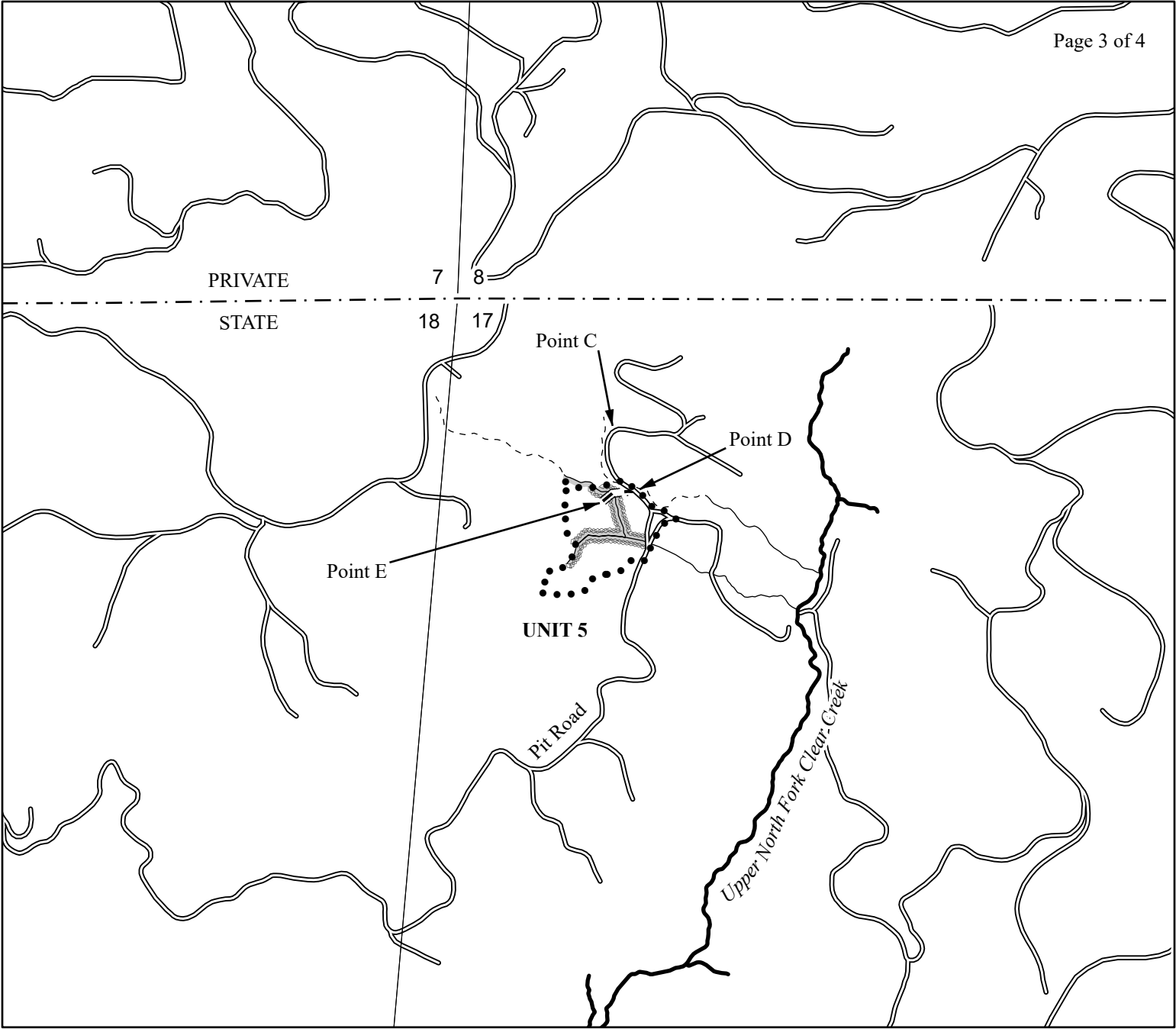


Legend

- • • Timber Sale Boundary
- Stream Buffer Boundary
- Right-of-Way Boundary
- ODF Ownership Boundary
- Surfaced Road
- New Road Construction
- W Waste Area
- Type-F Stream
- Type-N Stream - Perennial
- Type-N Stream - Seasonal
- Stream Buffer
- Section Line

APPROXIMATE NET ACRES

UNIT 1	111 ACRES (PC)
UNIT 2	10 ACRES (PC)
UNIT 3	13 ACRES (PC)
UNIT 4	10 ACRES (PC)
UNIT 5	6 ACRES (PC)
UNIT 6	3 ACRES (R/W)
TOTAL	153 ACRES



Legend

- • • Timber Sale Boundary
- Stream Buffer Boundary
- Right-of-Way Boundary
- ODF Ownership Boundary
- Surfaced Road
- - - New Road Construction
- Type-F Stream
- Type-N Stream - Perennial
- - - - Type-N Stream - Seasonal
- Stream Buffer
- Section Line

EXHIBIT A

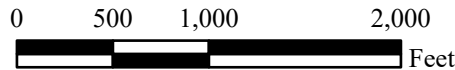
FOR TIMBER SALE CONTRACT #FG-341-2026-W01160-01
THIN PIPER
PORTIONS OF SECTIONS 17, T4N, R5W, W.M.
PORTIONS OF SECTIONS 12, 13, 26 & 27, T4N, R6W, W.M.
CLATSOP & COLUMBIA COUNTY, OREGON

Forest Grove District GIS
April, 2025

This product is for informational use and may not be
suitable for legal, engineering, or surveying purposes.

1:12,000

1 inch = 1,000 feet



APPROXIMATE NET ACRES

UNIT 1	111 ACRES (PC)
UNIT 2	10 ACRES (PC)
UNIT 3	13 ACRES (PC)
UNIT 4	10 ACRES (PC)
UNIT 5	6 ACRES (PC)
UNIT 6	3 ACRES (R/W)
<hr/>	
TOTAL	153 ACRES

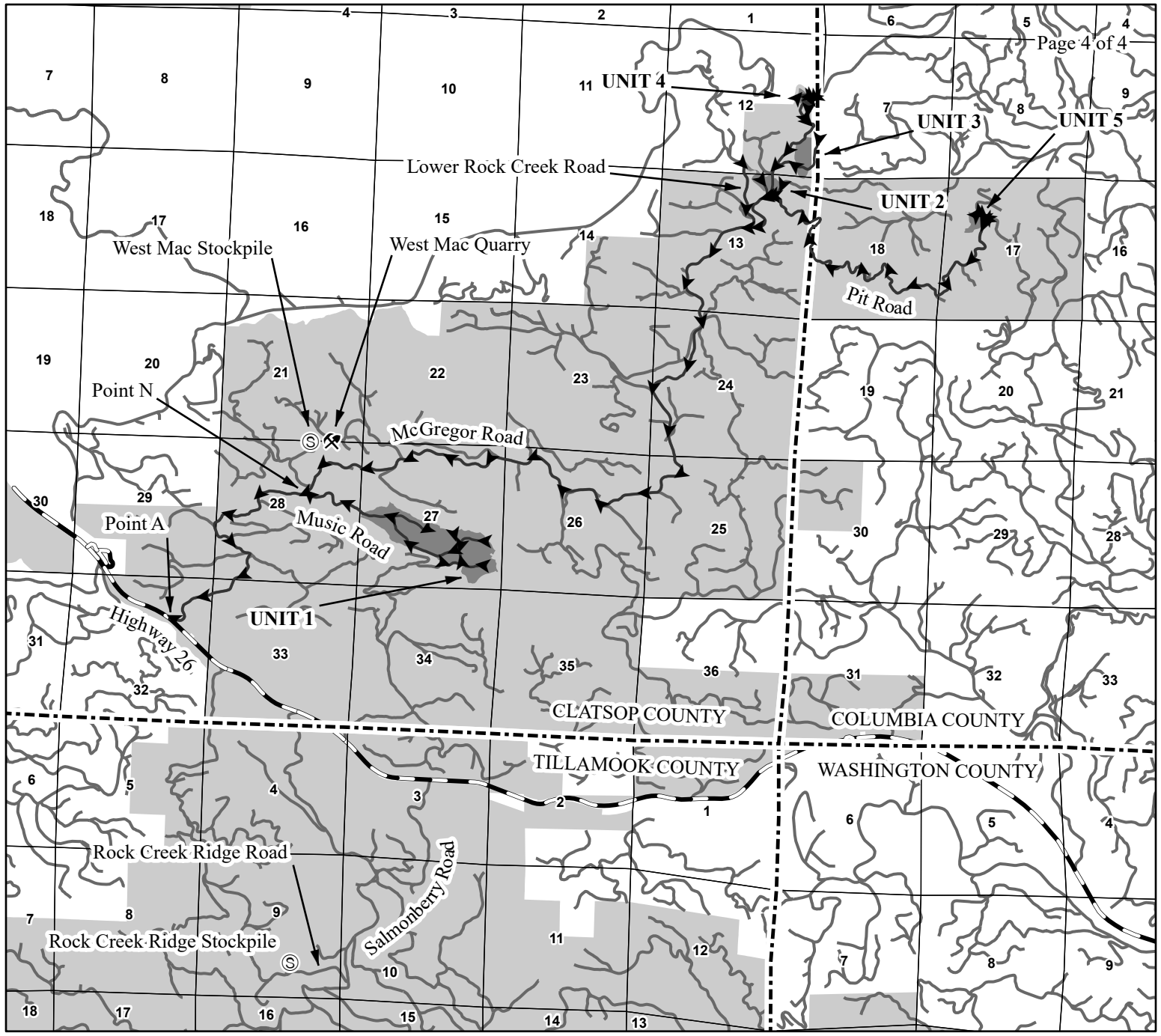


EXHIBIT A

FOR TIMBER SALE CONTRACT #FG-341-2026-W01160-01
THIN PIPER
PORTIONS OF SECTIONS 17, T4N, R5W, W.M.
PORTIONS OF SECTIONS 12, 13, 26 & 27, T4N, R6W, W.M.
CLATSOP & COLUMBIA COUNTY, OREGON

- Legend**
- Timber Sale Area
 - Haul Route Road
 - Paved Road
 - Surfaced Road
 - Quarry
 - Stockpile
 - ODF Ownership Boundary
 - County Line
 - Section Line

Forest Grove District GIS
April, 2025
This product is for informational use and may not be
suitable for legal, engineering, or surveying purposes.

1:63,360

1 inch = 1 mile

