

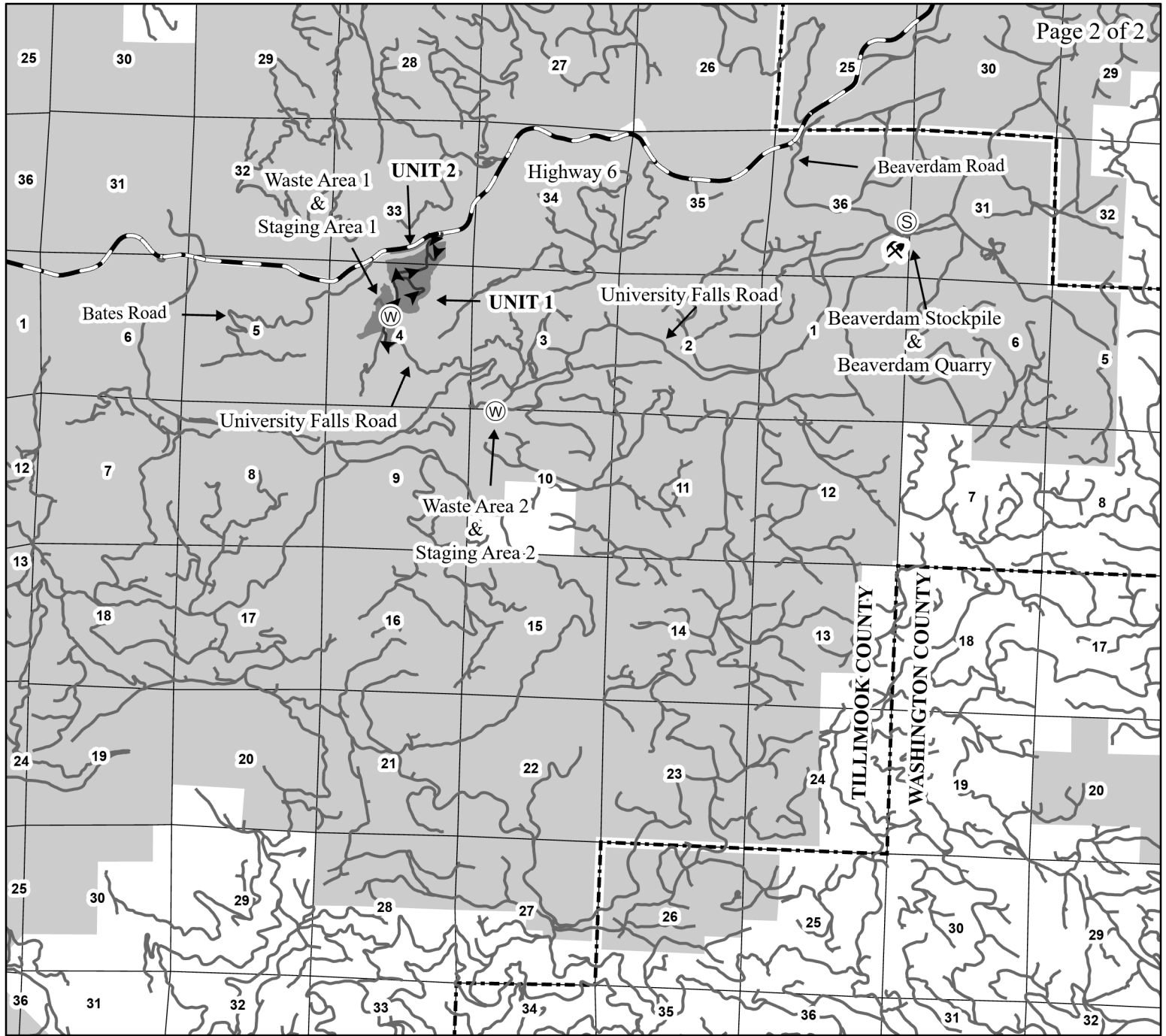
FOR TIMBER SALE CONTRACT #FG-341-2025-W01198-01  
 RODGER DODGER  
 PORTIONS OF SECTION 4, T1N, R6W, W.M., &  
 PORTIONS OF SECTION 33, T2N, R6W, W.M.,  
 TILLAMOOK COUNTY, OREGON



TOTAL	104 ACRES
-------	-----------











**Legend**

- ● Timber Sale Boundary
- - - - - Posted Stream Buffer Boundary
- ▬ ODF Ownership Boundary
- ▬ Paved Road
- ▬ Surfaced Road
- = = = Unsurfaced Road
- New Road Construction
- ||||| Recreation Trail
- Type-F Stream
- Type-N Stream Perennial
- - - Type-N Stream Seasonal
- ▭ Stream Buffer
- // Reforestation Area
- ⌵ Reserve Tree Area
- + + + Controlled Felling Area
- (HC) Helispot Construction
- (W) Waste Area
- Section Lines



## EXHIBIT A

### Legend

-  Timber Sale Area
-  Haul Route
-  Paved Road
-  Surfaced Road
-  ODF Ownership Boundary
-  County Line
-  Quarry
-  Stockpile
-  Waste Area
-  Section Lines

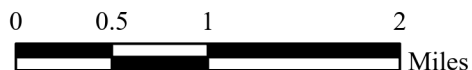
VICINITY MAP  
 FOR TIMBER SALE CONTRACT #FG-341-2025-W01198-01  
 RODGER DODGER  
 PORTIONS OF SECTION 4, T1N, R6W, W.M., &  
 PORTIONS OF SECTION 33, T2N, R6W, W.M.,  
 TILLAMOOK COUNTY, OREGON

Forest Grove District GIS  
 November, 2024

This product is for informational use and may not be  
 suitable for legal, engineering, or surveying purposes.

1:63,360

1 inch = 1 mile



APPROXIMATE NET ACRES = 104

