

- Timber Sale Boundary
- Right-of-Way Boundary
- - - ODF Ownership Boundary
- Paved Road
- Surfaced Road
- - New Road Construction
- Type F Stream
- Type N Stream - Perennial
- - - Type N Stream - Seasonal
- Stream Buffer
- Reserve Tree Area
- Gate
- Section Lines

## EXHIBIT A

FOR TIMBER SALE CONTRACT #FG-341-2025-W01161-01  
TIMBERCAT  
PORTIONS OF SECTIONS 15, T2N, R5W, W.M.  
WASHINGTON COUNTY, OREGON

Forest Grove District GIS  
February 2025

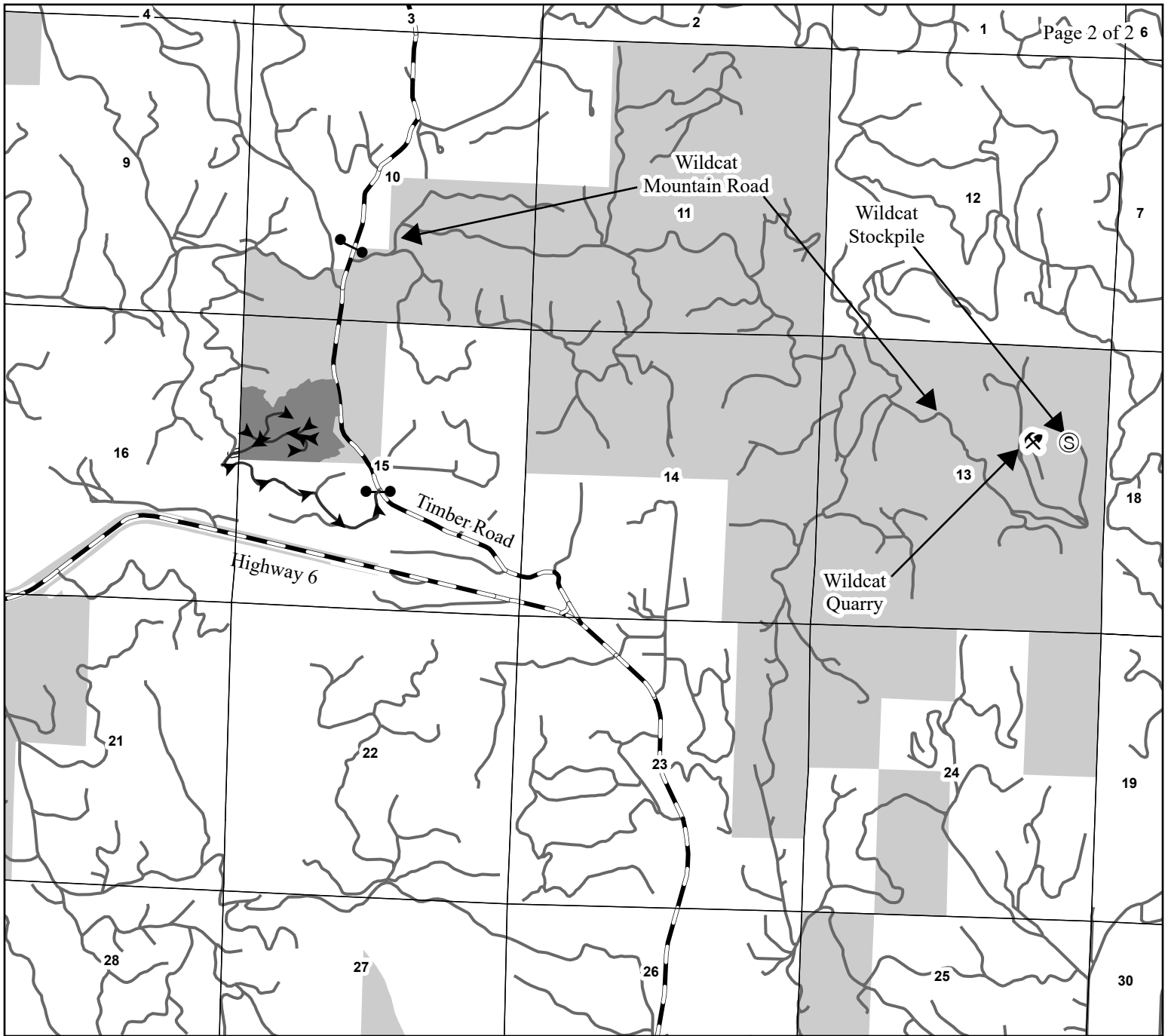
This product is for informational use and may not be  
suitable for legal, engineering, or surveying purposes.










1:6,000

1 Inch = 500 Feet



APROXIMATE NET ACRES	
TOTAL	54 ACRES (CC)



-  Timber Sale Area
-  Haul Route Road
-  Paved Road
-  Surfaced Road
-  Quarry
-  Stockpile
-  Gate
-  ODF Ownership Boundary
-  Section Lines

**EXHIBIT A**  
 VICINITY MAP  
 FOR TIMBER SALE CONTRACT #FG-341-2025-W01161-01  
 TIMBERCAT  
 PORTIONS OF SECTIONS 15, T2N, R5W, W.M.  
 WASHINGTON COUNTY, OREGON

Forest Grove District GIS  
 February 2025

This product is for informational use and may not be  
 suitable for legal, engineering, or surveying purposes.



1:31,360

1 Inch = 0.5 Miles

