

- Legend
- Timber Sale Boundary
 - Stream Buffer Boundary
 - ODF Ownership Boundary
 - Surfaced Road
 - Type-F Stream
 - Type-N Stream - Perennial
 - Type-N Stream - Seasonal
 - Stream Buffer
 - Green Tree Retention Area
 - Reforestation Area
 - HC Helispot Construction
 - Quarry
 - W Waste Area
 - Section Line

EXHIBIT A

FOR TIMBER SALE CONTRACT #FG-341-2025-W00951-01
WOLF'S END
PORTIONS OF SECTION 4, T2N, R6W, W.M.,
WASHINGTON COUNTY, OREGON

Forest Grove District GIS
March, 2025

This product is for informational use and may not be
suitable for legal, engineering, or surveying purposes.

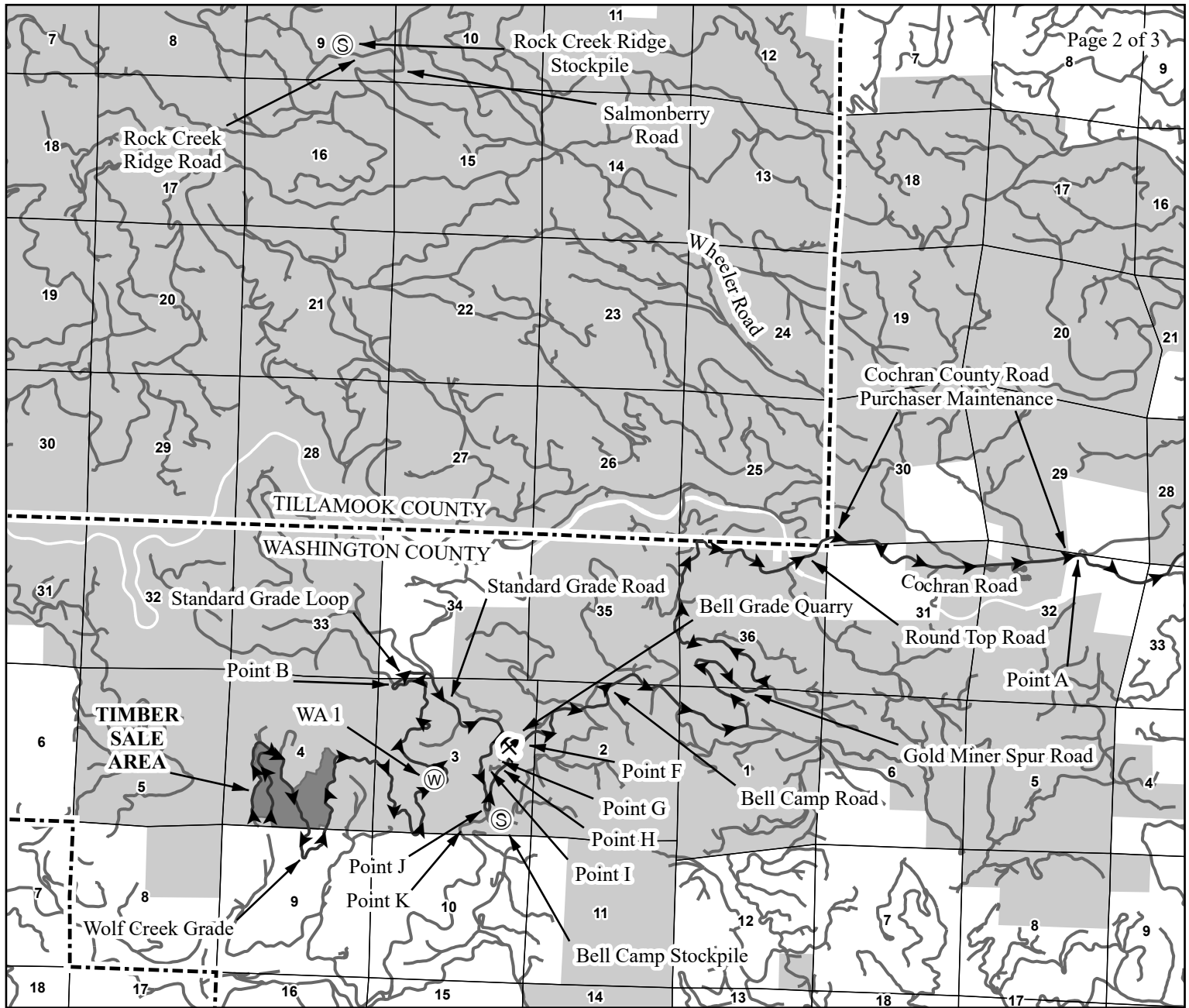
1:12,000

1 inch = 1,000 feet











APROXIMATE NET ACRES

TOTAL 107 ACRES (CC)



VICINITY MAP

Legend

-  Timber Sale Area
-  Haul Route Road
-  Surfaced Road
-  Quarry
-  Stockpile
-  Waste Area
-  ODF Ownership Boundary
-  County Line
-  Section Line

FOR TIMBER SALE CONTRACT #FG-341-2025-W00951-01

WOLF'S END

PORTIONS OF SECTION 4, T2N, R6W, W.M.,
WASHINGTON COUNTY, OREGON

Forest Grove District GIS

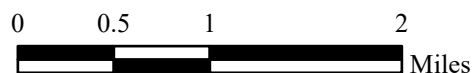
March, 2025

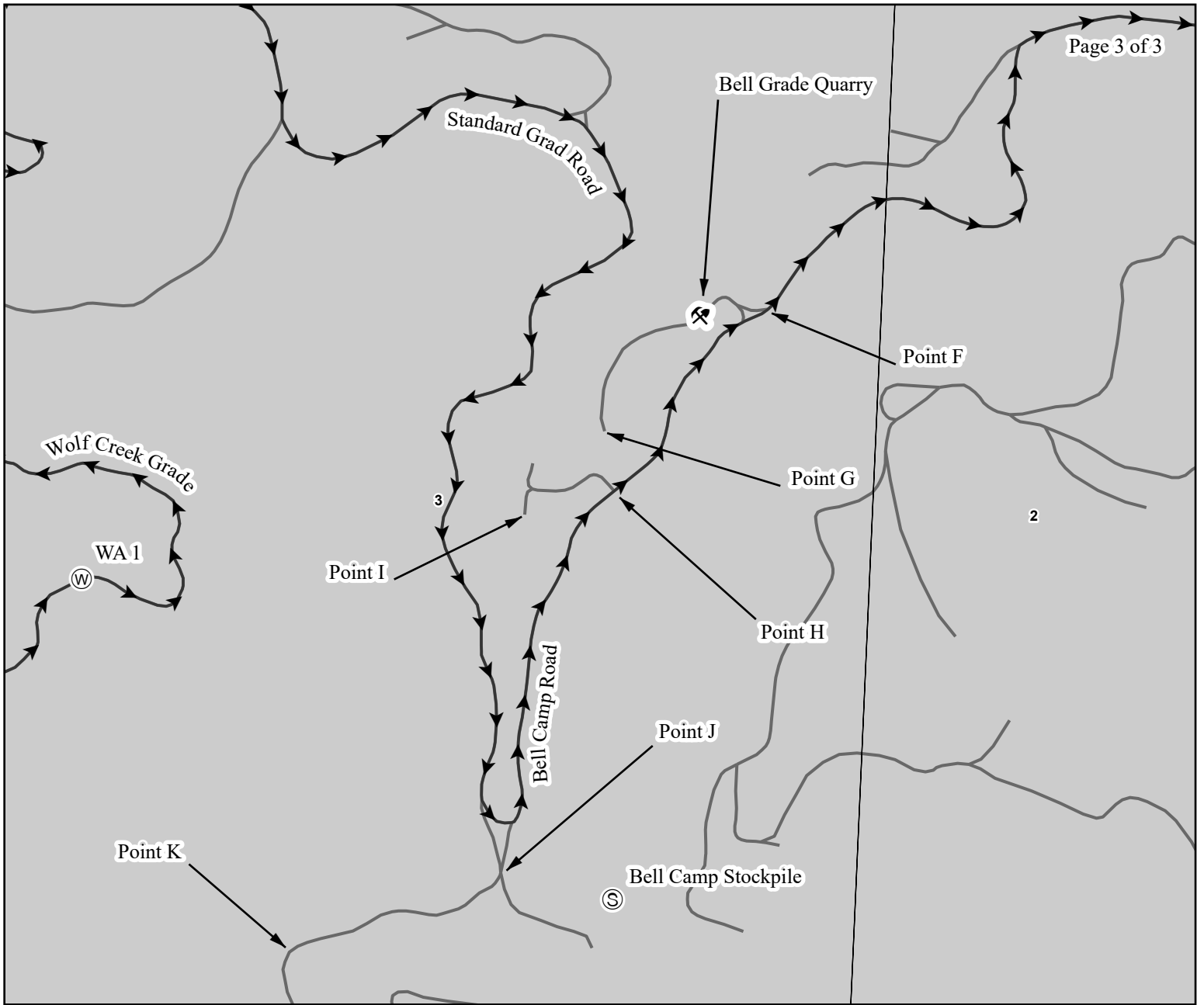
This product is for informational use and may not be
suitable for legal, engineering, or surveying purposes.



1:63,360

1 inch = 1 mile





VICINITY MAP

FOR TIMBER SALE CONTRACT #FG-341-2025-W00951-01
WOLF'S END
PORTIONS OF SECTION 4, T2N, R6W, W.M.,
WASHINGTON COUNTY, OREGON

Forest Grove District GIS
April, 2025

This product is for informational use and may not be
suitable for legal, engineering, or surveying purposes.



- Legend**
- Haul Route Road
 - Surfaced Road
 - Quarry
 - Stockpile
 - Waste Area
 - ODF Ownership Boundary
 - Section Line

Scale: 1:8,000

1 inch = 667 feet

