

Legend

- Timber Sale Boundary
- ◆◆ Area Boundary
- ~~~~~ Posted Stream Buffer Boundary
- == Right-of-Way Boundary
- !-! ODF Ownership Boundary
- ⦿ BPA Transmission Lines
- Paved Road
- Surfaced Road
- Unsurfaced Road
- Gate
- - - New Construction Roads
- Type-F Stream
- Type-N Stream - Perennial
- Type-N Stream - Seasonal
- Stream Buffer
- /// Reforested Area
- Section Lines

EXHIBIT A

FOR TIMBER SALE CONTRACT #FG-341-2024-W00480-01
 SKINNY KITTY
 PORTIONS OF SECTIONS 10, 11 & 25, T2N, R5W, W.M.,
 WASHINGTON COUNTY, OREGON

Forest Grove Division GIS
 February, 2024

This product is for informational use and may not be
 suitable for legal, engineering, or surveying purposes.

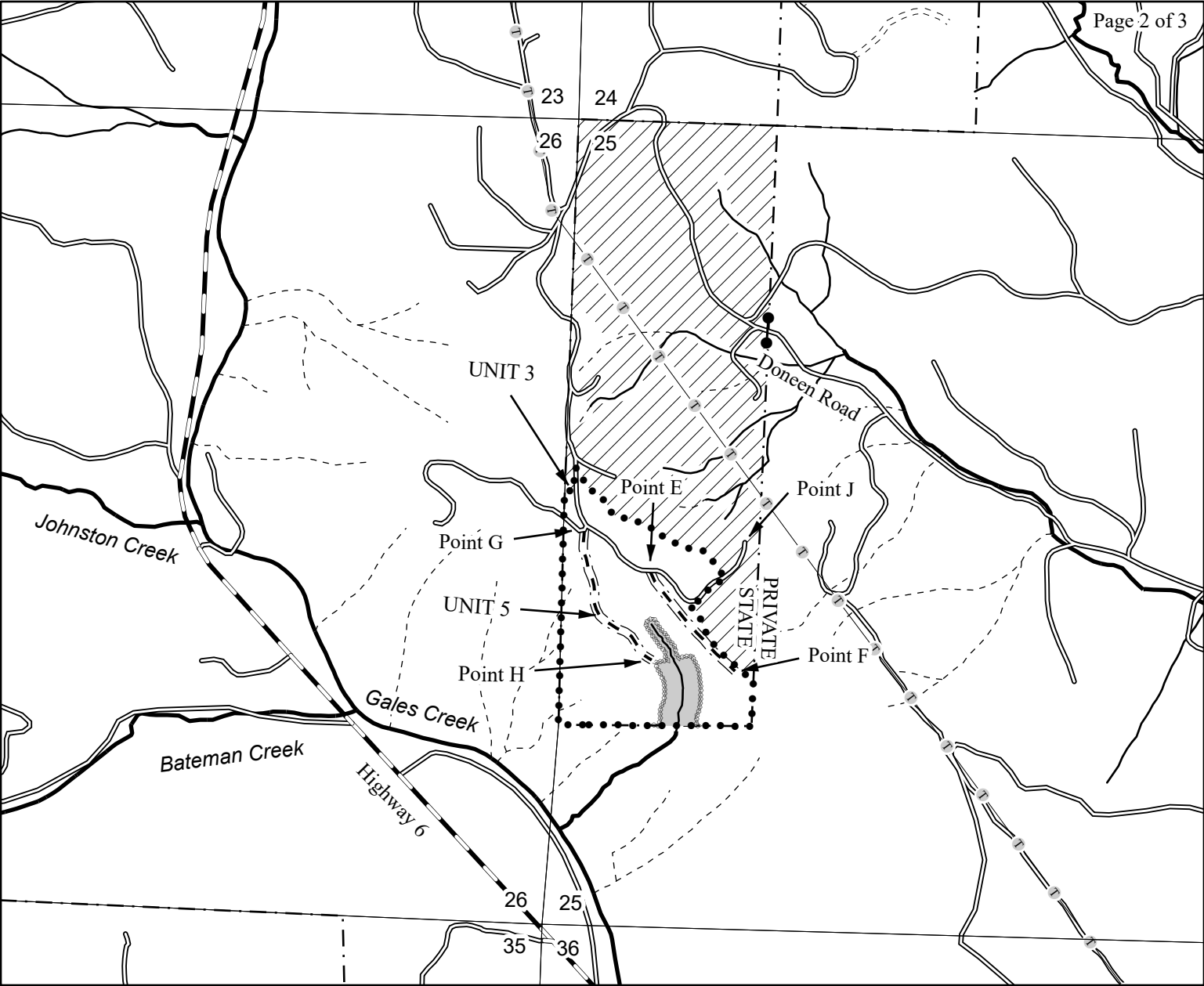
1:12,000
 1 inch = 1,000 feet



APROXIMATE NET ACRES

UNIT 1	56 ACRES (PC-M)
UNIT 2	36 ACRES (PC-M)
UNIT 3	28 ACRES (PC-M)
UNIT 4	8 ACRES (PC-GR)
UNIT 5	5 ACRES (R/W)

TOTAL 133 ACRES



- Legend**
- Timber Sale Boundary
 - ◆◆ Area Boundary
 - ~~~~~ Posted Stream Buffer Boundary
 - ==:: Right-of-Way Boundary
 - !-|-| ODF Ownership Boundary
 - Ⓣ BPA Transmission Lines
 - Paved Road
 - Surfaced Road
 - Unsurfaced Road
 - Gate
 - - New Construction Roads
 - Type-F Stream
 - Type-N Stream - Perennial
 - Type-N Stream - Seasonal
 - Stream Buffer
 - /// Reforested Area
 - Section Lines


EXHIBIT A

FOR TIMBER SALE CONTRACT #FG-341-2024-W00480-01
SKINNY KITTY
PORTIONS OF SECTIONS 10, 11 & 25, T2N, R5W, W.M.,
WASHINGTON COUNTY, OREGON

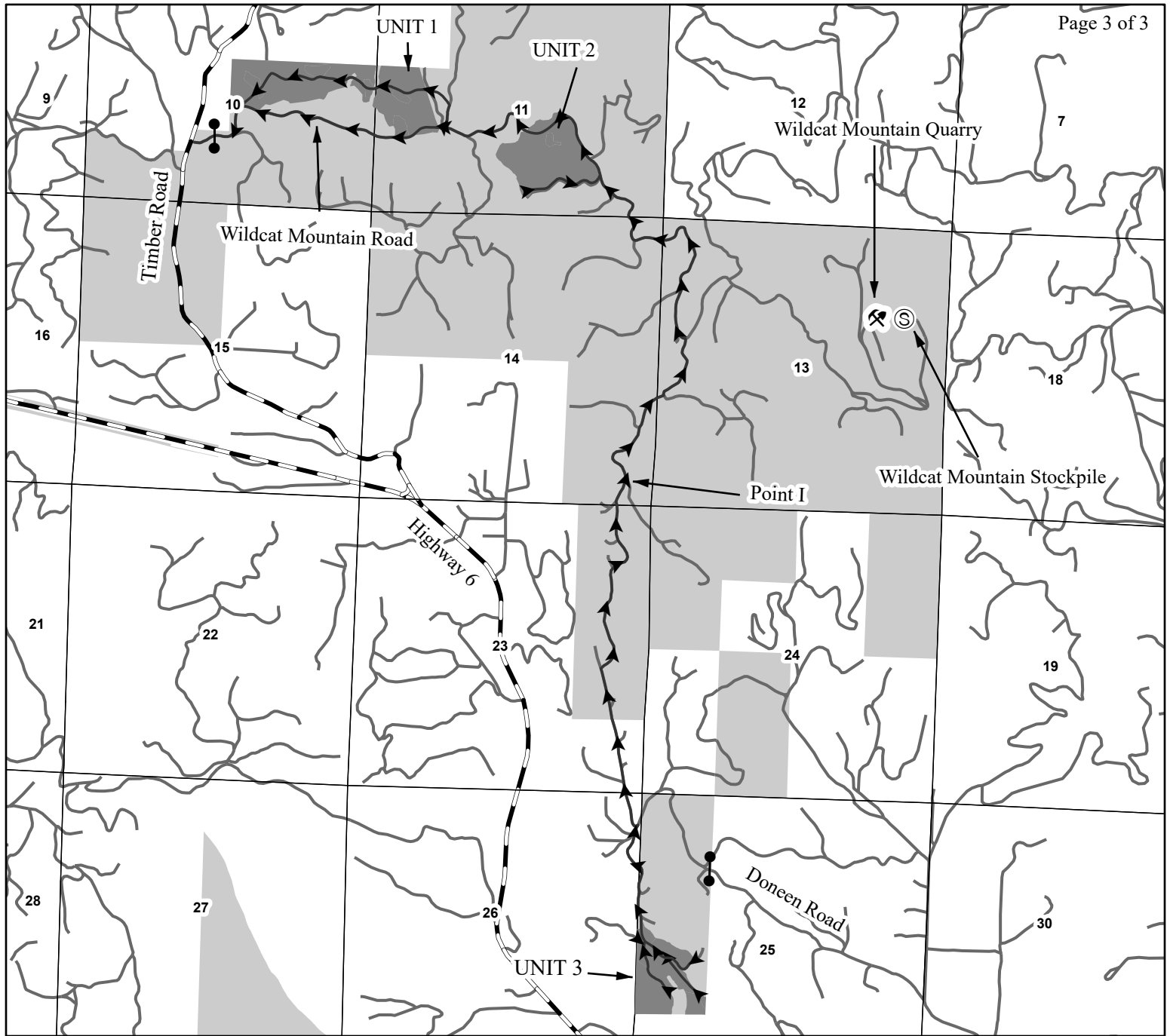
Forest Grove Division GIS
February, 2024

This product is for informational use and may not be
suitable for legal, engineering, or surveying purposes.

1:12,000
1 inch = 1,000 feet



APROXIMATE NET ACRES	
UNIT 1	56 ACRES (PC-M)
UNIT 2	36 ACRES (PC-M)
UNIT 3	28 ACRES (PC-M)
UNIT 4	8 ACRES (PC-GR)
UNIT 5	5 ACRES (R/W)
TOTAL	133 ACRES



Legend










-  Timber Sale Area
-  Haul Route Road
-  Paved Road
-  Surfaced Road
-  Quarry
-  Stockpile
-  Gate
-  ODF Ownership Boundary
-  Section Lines

EXHIBIT A

VICINITY MAP
FOR TIMBER SALE CONTRACT #FG-341-2024-W00480-01
SKINNY KITTY
PORTIONS OF SECTIONS 10, 11 & 25, T2N, R5W, W.M.,
WASHINGTON COUNTY, OREGON

Forest Grove Division GIS
February, 2024

This product is for informational use and may not be
suitable for legal, engineering, or surveying purposes.



1:31,680

1 inch = 0.5 mile

APPROXIMATE NET ACRES = 133

