

Legend

- • • Timber Sale Boundary
- ▤ Stream Buffer Boundary
- Surfaced Road
- - - New Road Construction
- Ⓜ Waste Area
- Ⓜ Helispot Construction
- Type-F Stream
- Type-N Stream
- ▨ Stream Buffer
- ▨ Reforestation Area
- ▭ Section Lines

EXHIBIT A

FOR TIMBER SALE CONTRACT #FG-341-2023-W00946-01
TWO MAC
PORTIONS OF SECTIONS 22, 23, 24, 26, & 27, T4N, R6W, W.M.,
CLATSOP COUNTY, OREGON

Forest Grove District GIS
August, 2022

This product is for informational use and may not be
suitable for legal, engineering, or surveying purposes.

1:12,000

1 inch = 1,000 feet



APROXIMATE NET ACRES

UNIT 1	104 ACRES (MC)
UNIT 2	83 ACRES (MC)
TOTAL	187 ACRES

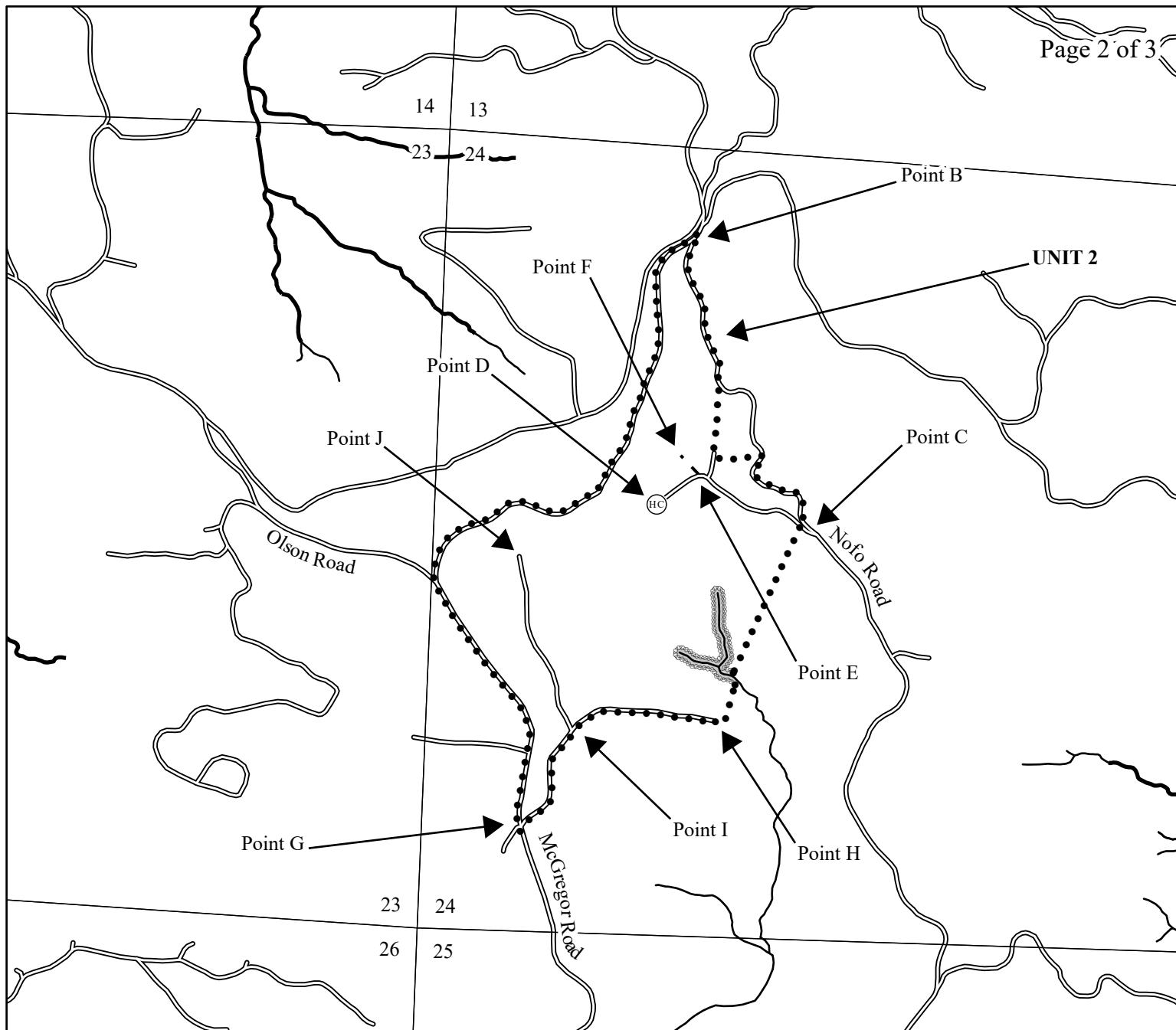


EXHIBIT A

FOR TIMBER SALE CONTRACT #FG-341-2023-W00946-01
TWO MAC
PORTIONS OF SECTIONS 22, 23, 24, 26, & 27, T4N, R6W, W.M.,
CLATSOP COUNTY, OREGON

Legend

- • • Timber Sale Boundary
- - - Stream Buffer Boundary
- Surfaced Road
- - - New Road Construction
- HC Helispot Construction
- Type-F Stream
- Type-N Stream
- Stream Buffer
- Section Lines

Forest Grove District GIS
August, 2022

This product is for informational use and may not be
suitable for legal, engineering, or surveying purposes.

1:12,000

1 inch = 1,000 feet



APROXIMATE NET ACRES

UNIT 1	104 ACRES (MC)
UNIT 2	83 ACRES (MC)
TOTAL	187 ACRES

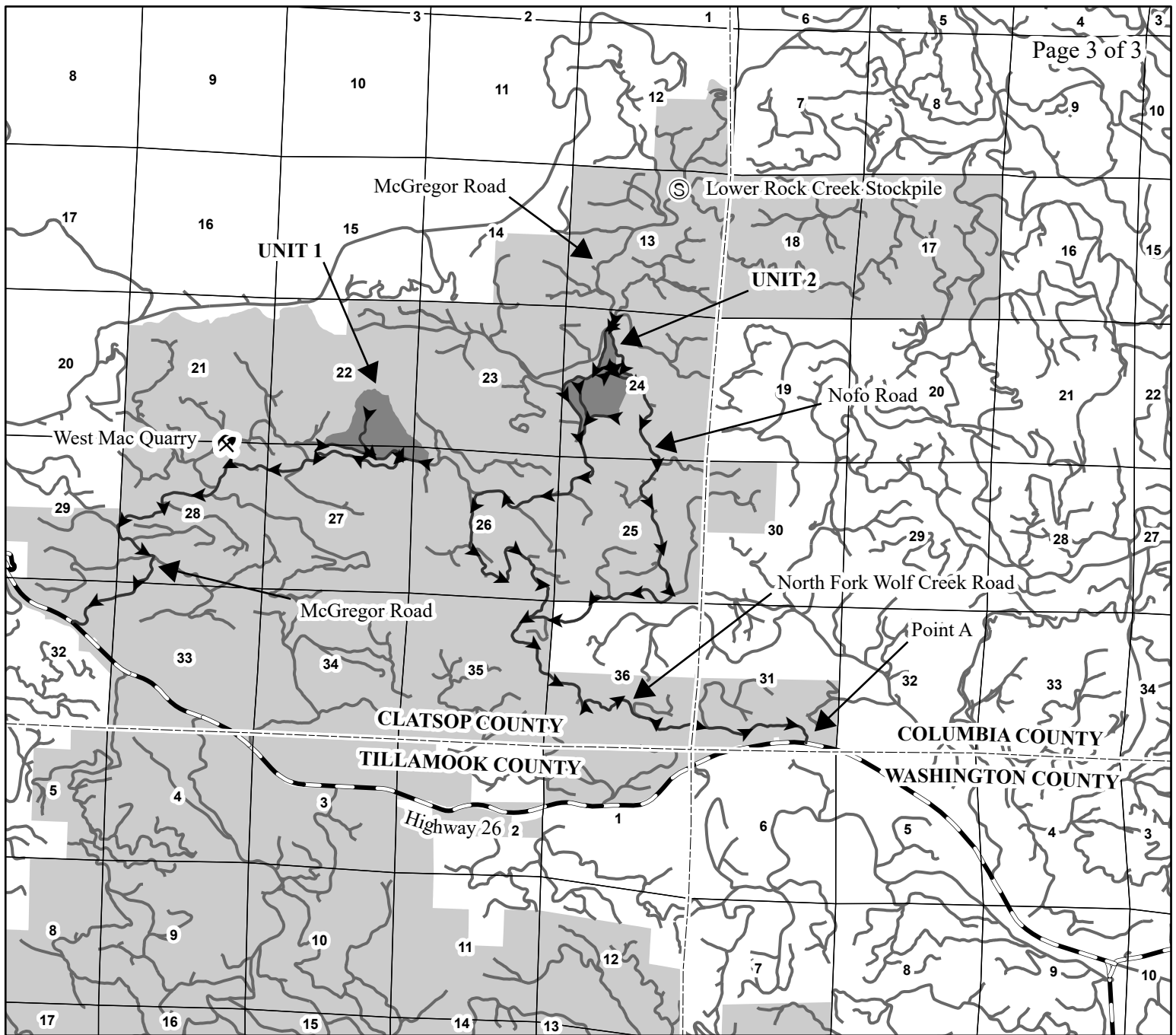











EXHIBIT A

Legend

-  Timber Sale Area
-  Haul Route Road
-  Surface Road
-  Highway
-  Quarry
-  Stockpile
-  ODF Ownership Boundary
-  County Line
-  Section Lines

VICINITY MAP
FOR TIMBER SALE CONTRACT #FG-341-2023-W00946-01
TWO MAC
PORTIONS OF SECTIONS 22, 23, 24, 26, & 27, T4N, R6W, W.M.,
CLATSOP COUNTY, OREGON

Forest Grove District GIS
August, 2022

This product is for informational use and may not be
suitable for legal, engineering, or surveying purposes.

1:63,360

1 inch = 1 mile

