

### Legend

- Timber Sale Boundary
- ◆◆◆◆◆ Area Boundary
- ~~~~~ Stream Buffer Boundary
- ==:== Right-of-Way Boundary
- |\_ \_| ODF Ownership Boundary
- Surfaced Road
- Unsurfaced Road
- - - New Road Construction
- Type-F Stream
- Type-N Stream
- Stream Buffer
- /// Reforestation Area
- Section Lines

## EXHIBIT A

FOR TIMBER SALE CONTRACT #FG-341-2023-W00944-01  
 LOU'S STEW  
 PORTIONS OF SECTIONS 19, 29, 30 & 32, T3N, R5W, W.M.,  
 WASHINGTON COUNTY, OREGON  
 PORTIONS OF SECTION 11, 12, 13, 14, & 24, T3N, R6W, W.M.,  
 TILLAMOOK COUNTY, OREGON

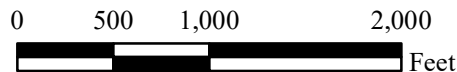
Forest Grove District GIS

September, 2022

This product is for informational use and may not be  
 suitable for legal, engineering, or surveying purposes.

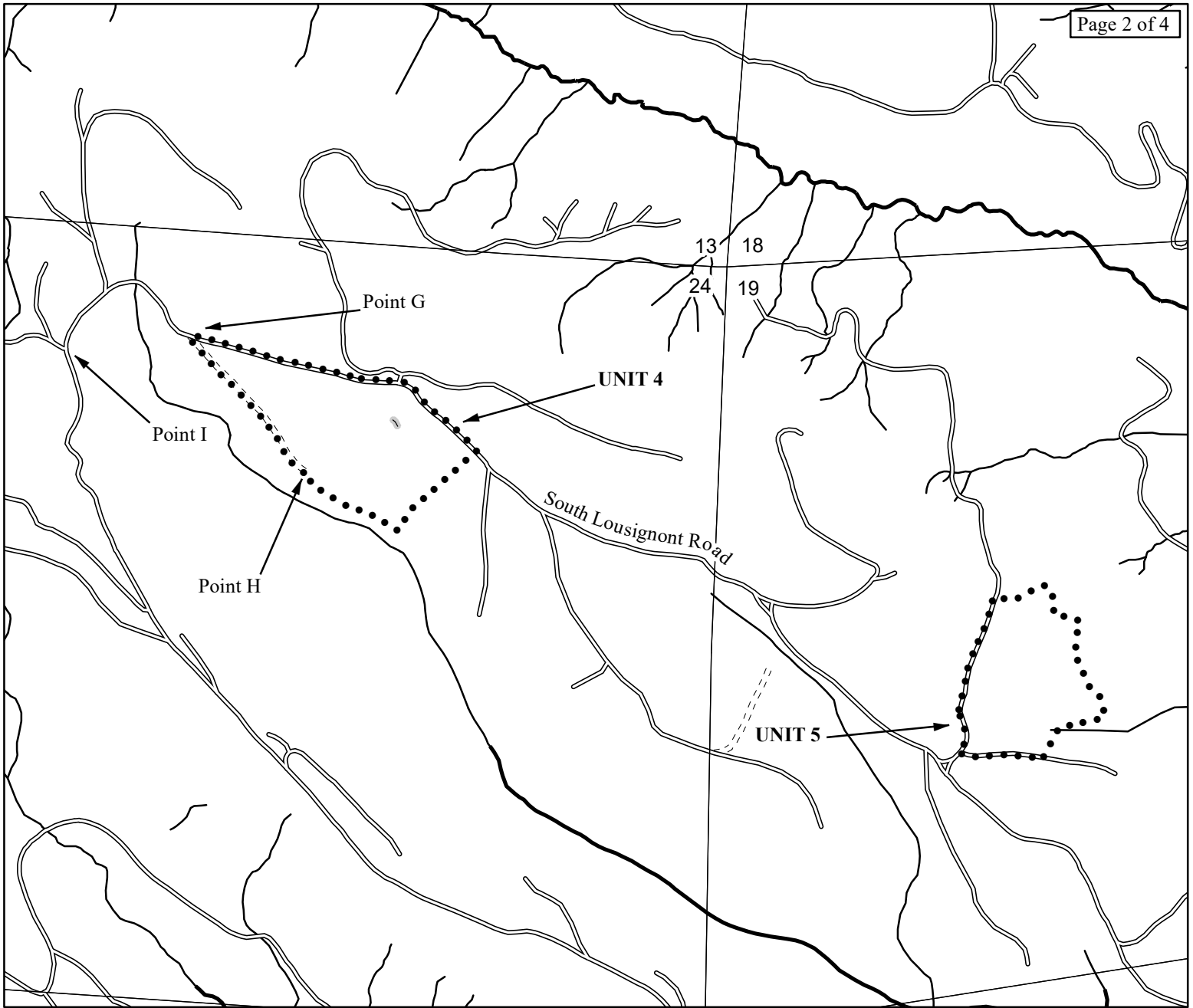
1:12,000

1 inch = 1,000 feet



### APPROXIMATE NET ACRES

UNIT 1	49	ACRES (PC)
UNIT 2	66	ACRES (PC)
UNIT 3	53	ACRES (MC)
UNIT 4	23	ACRES (PC)
UNIT 5	17	ACRES (PC)
UNIT 6	22	ACRES (PC)
UNIT 7	8	ACRES (R/W)
<b>TOTAL</b>	<b>238</b>	<b>ACRES</b>



## EXHIBIT A

FOR TIMBER SALE CONTRACT #FG-341-2023-W00944-01  
LOU'S STEW  
PORTIONS OF SECTIONS 19, 29, 30 & 32, T3N, R5W, W.M.,  
WASHINGTON COUNTY, OREGON  
PORTIONS OF SECTION 11, 12, 13, 14, & 24, T3N, R6W, W.M.,  
TILLAMOOK COUNTY, OREGON

### Legend

- Timber Sale Boundary
- Surfed Road
- ==== Unsurfaced Road
- Type-F Stream
- Type-N Stream
- Stream Buffer
- Section Lines

Forest Grove District GIS  
September, 2022

This product is for informational use and may not be  
suitable for legal, engineering, or surveying purposes.

1:12,000

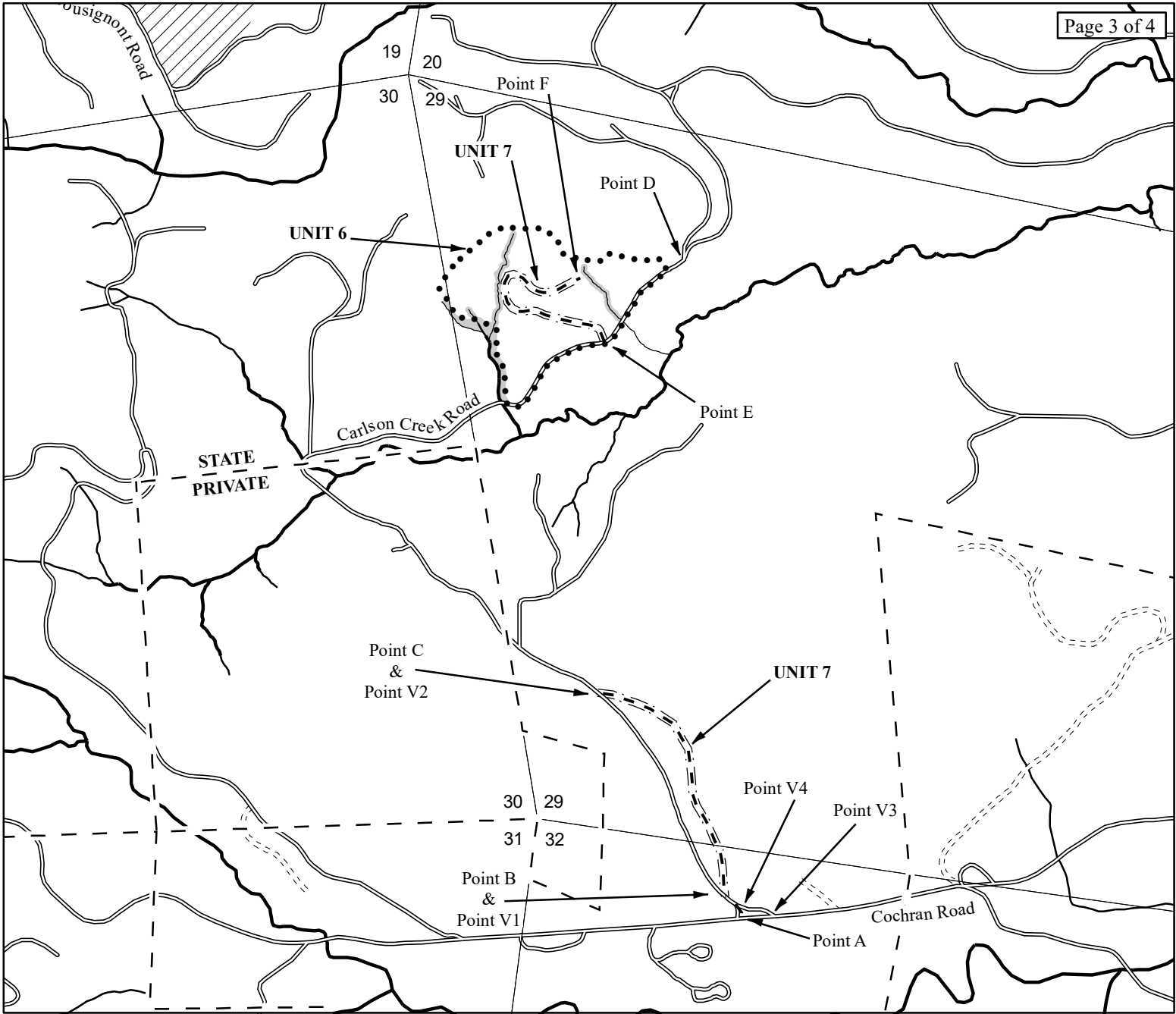
1 inch = 1,000 feet



### APPROXIMATE NET ACRES

UNIT 1	49	ACRES (PC)
UNIT 2	66	ACRES (PC)
UNIT 3	53	ACRES (MC)
UNIT 4	23	ACRES (PC)
UNIT 5	17	ACRES (PC)
UNIT 6	22	ACRES (PC)
UNIT 7	8	ACRES (R/W)

TOTAL 238 ACRES



# EXHIBIT A

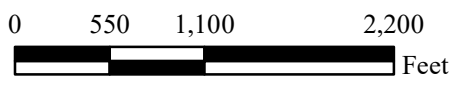
- Legend**
- ..... Timber Sale Boundary
  - ==:== Right-of-Way Boundary
  - ODF Ownership Boundary
  - Surfaced Road
  - ==== Unsurfaced Road
  - - - New Road Construction
  - Type-F Stream
  - Type-N Stream
  - Stream Buffer
  - /// Reforestation Area
  - Section Lines

FOR TIMBER SALE CONTRACT #FG-341-2023-W00944-01  
LOU'S STEW  
PORTIONS OF SECTIONS 19, 29, 30 & 32, T3N, R5W, W.M.,  
WASHINGTON COUNTY, OREGON  
PORTIONS OF SECTION 11, 12, 13, 14, & 24, T3N, R6W, W.M.,  
TILLAMOOK COUNTY, OREGON

Forest Grove District GIS  
September, 2022  
This product is for informational use and may not be  
suitable for legal, engineering, or surveying purposes.

1:12,000

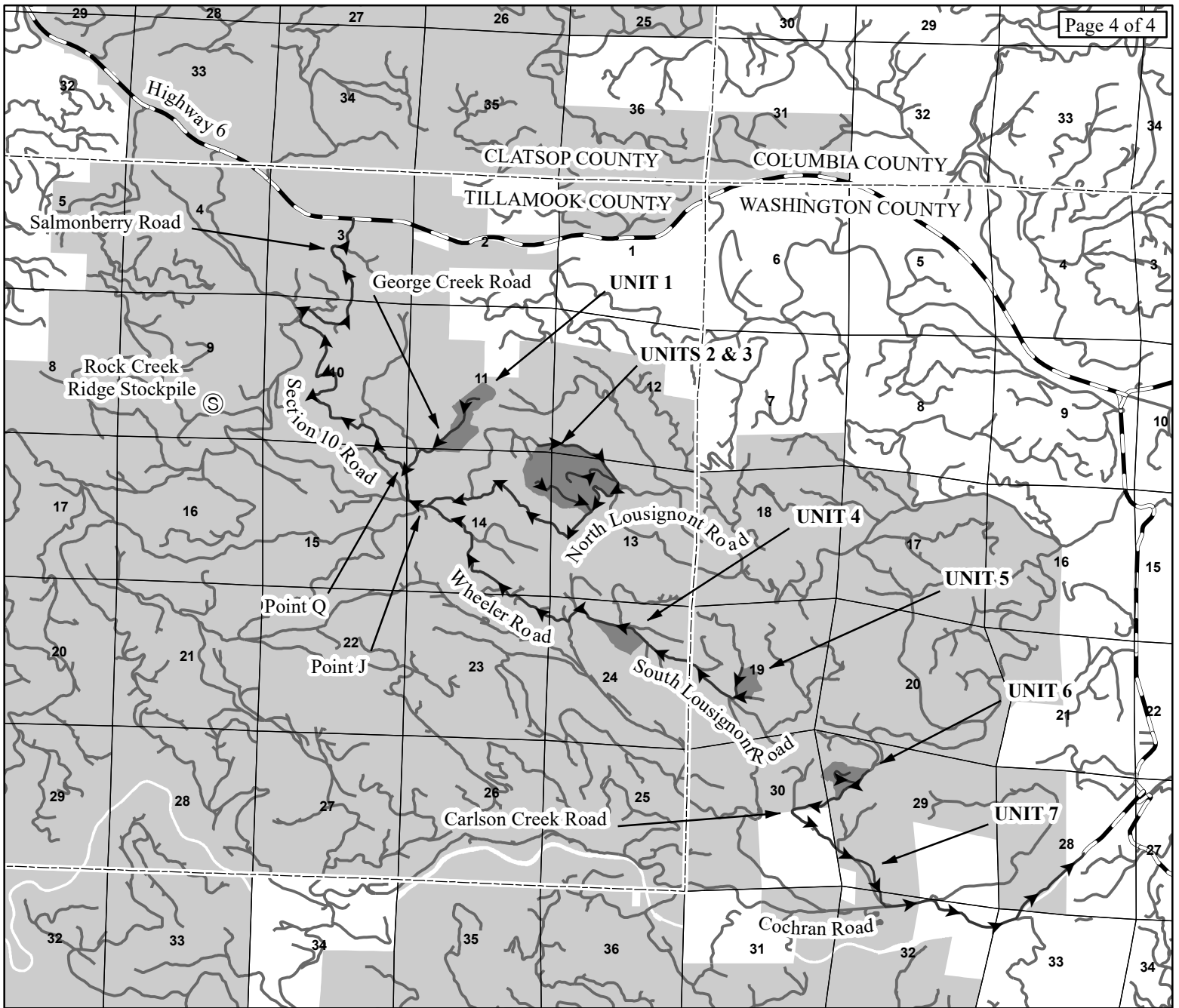
1 inch = 1,000 feet



## APPROXIMATE NET ACRES

UNIT 1	49	ACRES (PC)
UNIT 2	66	ACRES (PC)
UNIT 3	53	ACRES (MC)
UNIT 4	23	ACRES (PC)
UNIT 5	17	ACRES (PC)
UNIT 6	22	ACRES (PC)
UNIT 7	8	ACRES (R/W)

TOTAL 238 ACRES



## EXHIBIT A

### VICINITY MAP

FOR TIMBER SALE CONTRACT #FG-341-2023-W00944-01

LOU'S STEW

PORTIONS OF SECTIONS 19, 29, 30, & 32, T3N, R5W, W.M.,  
WASHINGTON COUNTY, OREGON









PORTIONS OF SECTION 11, 12, 13, 14, & 24, T3N, R6W, W.M.,  
TILLAMOOK COUNTY, OREGON

Forest Grove District GIS

September, 2022

This product is for informational use and may not be  
suitable for legal, engineering, or surveying purposes.

### Legend

-  Timber Sale Area
-  Haul Route Road
-  Paved Road
-  Surfaced Road
-  Stockpile
-  ODF Ownership Boundary
-  County Line
-  Section Lines



1:63,360

1 inch = 1 mile

