

Legend

- • • Timber Sale Boundary
- ~~~~~ Stream Buffer Boundary
- Right-of-Way Boundary
- - - ODF Ownership Boundary
- = = = Unsurfaced Road
- Surfaced Road
- Paved Road
- - - New Road Construction
- Gates
- Ⓜ Helispot Construction
- Ⓦ Waste Area
- Type-F Stream
- Type-N Stream
- Stream Buffer
- ✕ Stream Enhancement Site
- ▲▲▲ Green Tree Retention Area
- Section Lines

EXHIBIT A

FOR TIMBER SALE CONTRACT #FG-341-2023-W00883-01
 DOUBLE PARKED
 PORTIONS OF SECTIONS 17, 18, 19, & 20, T2N, R5W, W.M.
 WASHINGTON COUNTY, OREGON

Forest Grove District GIS
 March, 2023

This product is for informational use and may not be
 suitable for legal, engineering, or surveying purposes.

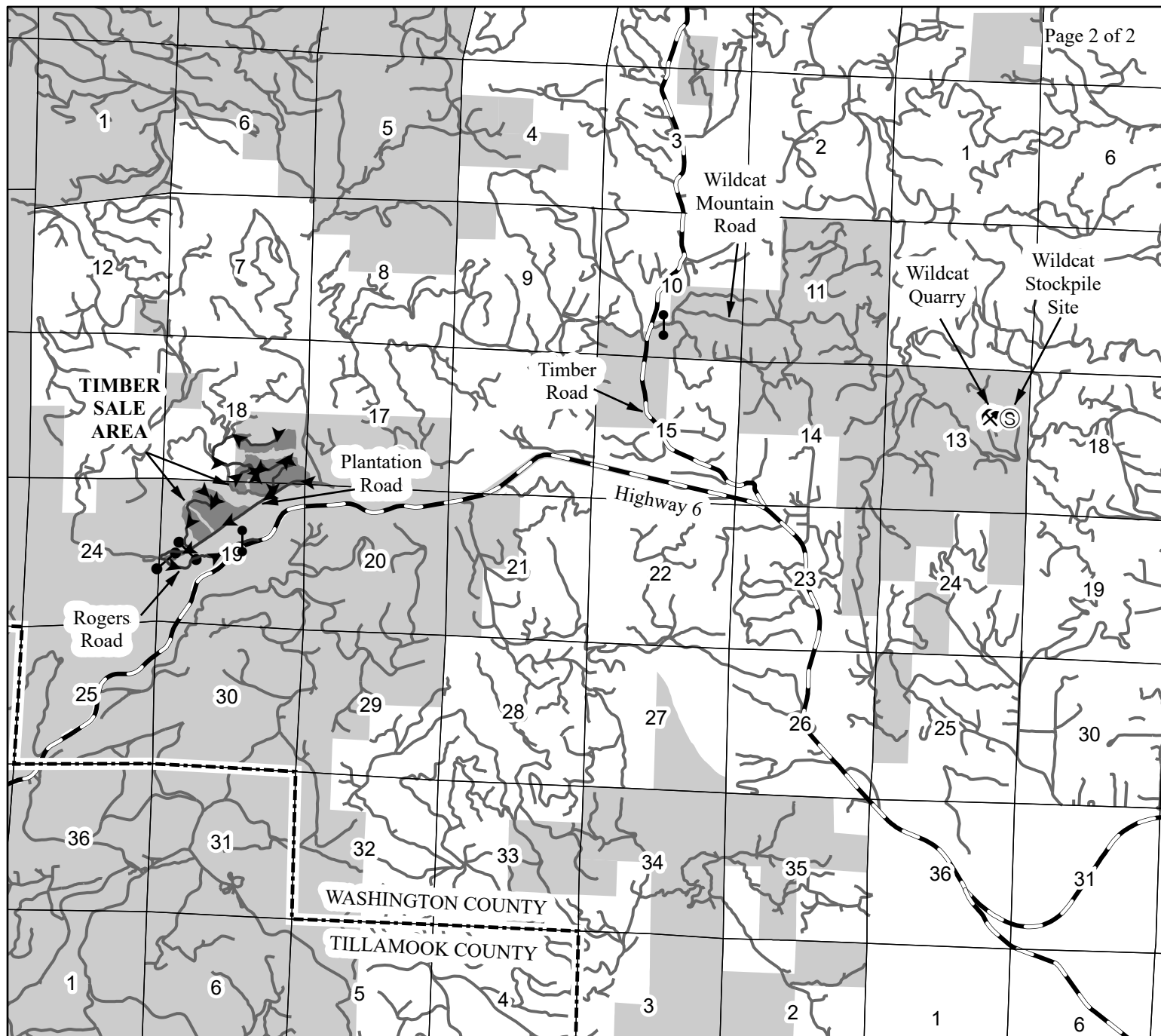


1:12,000













APROXIMATE NET ACRES

UNIT 1	89 ACRES (MC)
UNIT 2	56 ACRES (MC)
UNIT 3	2 ACRES (R/W)
TOTAL	147 ACRES



Legend

-  Timber Sale Area
-  Haul Route Road
-  Surfaced Roads
-  Highways
-  Gates
-  Quarry
-  Stockpile
-  ODF Ownership
-  County Line
-  Section Lines

VICINITY MAP

FOR TIMBER SALE CONTRACT #FG-341-2023-W00883-01
DOUBLE PARKED
PORTIONS OF SECTIONS 17, 18, 19 & 20, T2N, R5W, W.M.
WASHINGTON COUNTY, OREGON

Forest Grove District GIS
March, 2023

This product is for informational use and may not be
suitable for legal, engineering, or surveying purposes.



1:63,360

APPROXIMATE NET ACRES = 147

