

## LEGEND

- Timber Sale Boundary
- Stream Buffer Boundary
- . - . Right-of-Way Boundary
- [- - -] ODF Ownership Boundary
- ===== Surfaced Roads
- Unsurfaced Roads
- - - New Road Construction
- (HC) Heliport Construction
- ===== Type-F Stream
- Type-N Stream
- Stream Buffer
- Section Lines

## EXHIBIT A

FOR TIMBER SALE CONTRACT #FG-341-2023-W00862-01  
ELKBERG  
PORTIONS OF SECTION 33, T1S, R6W, W.M.,  
WASHINGTON COUNTY, OREGON

Forest Grove District GIS  
May, 2022

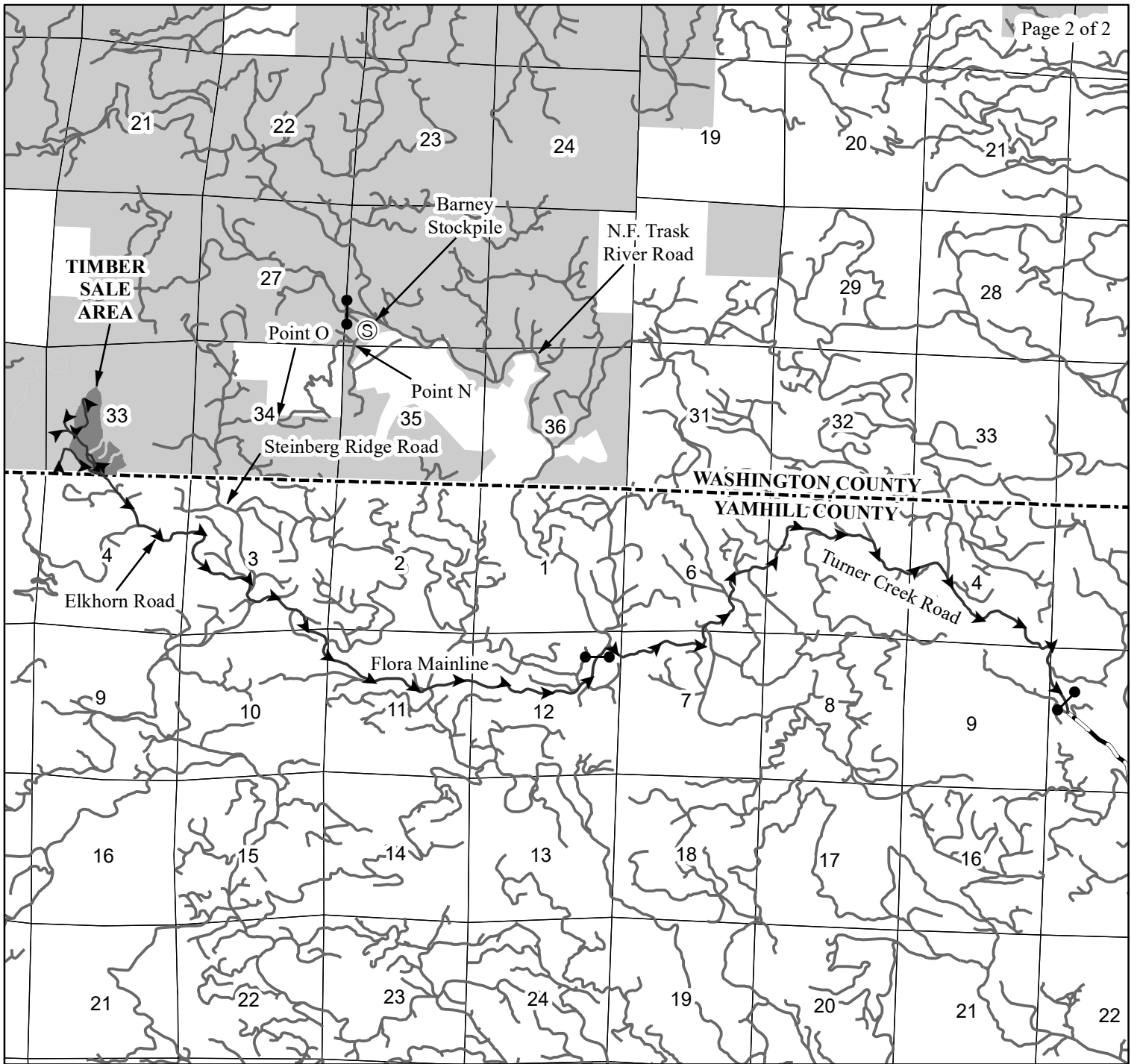
This product is for informational use and may not be  
suitable for legal, engineering, or surveying purposes.

1:12,000  
1 inch = 1,000 feet












## APPROXIMATE NET ACRES

UNIT 1	77 ACRES (MC)
UNIT 2	3 ACRES (MC)
<b>TOTAL</b>	<b>80 ACRES</b>



## LEGEND

-  Timber Sale Area
-  Haul Route
-  Paved Road
-  Surfaced Road
-  Stockpile
-  Gate
-  ODF Ownership Boundary
-  County Line
-  Section Line

## EXHIBIT A

VICINITY MAP  
FOR TIMBER SALE CONTRACT #FG-341-2023-W00862-01  
ELKBERG  
PORTIONS OF SECTION 33, T1S, R6W, W.M.,  
WASHINGTON COUNTY, OREGON

Forest Grove District GIS  
May, 2022

This product is for informational use and may not be  
suitable for legal, engineering, or surveying purposes.

1:63,360

1 inch = 1 mile

