

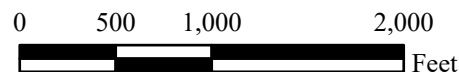
### EXHIBIT A

FOR TIMBER SALE CONTRACT #FG-341-2022-W00882-01  
 NEVERSTILL  
 PORTIONS OF SECTION 35, T1S, R6W, W.M.,  
 WASHINGTON COUNTY, OREGON

Forest Grove District GIS  
 March, 2022

This product is for informational use and may not be  
 suitable for legal, engineering, or surveying purposes.

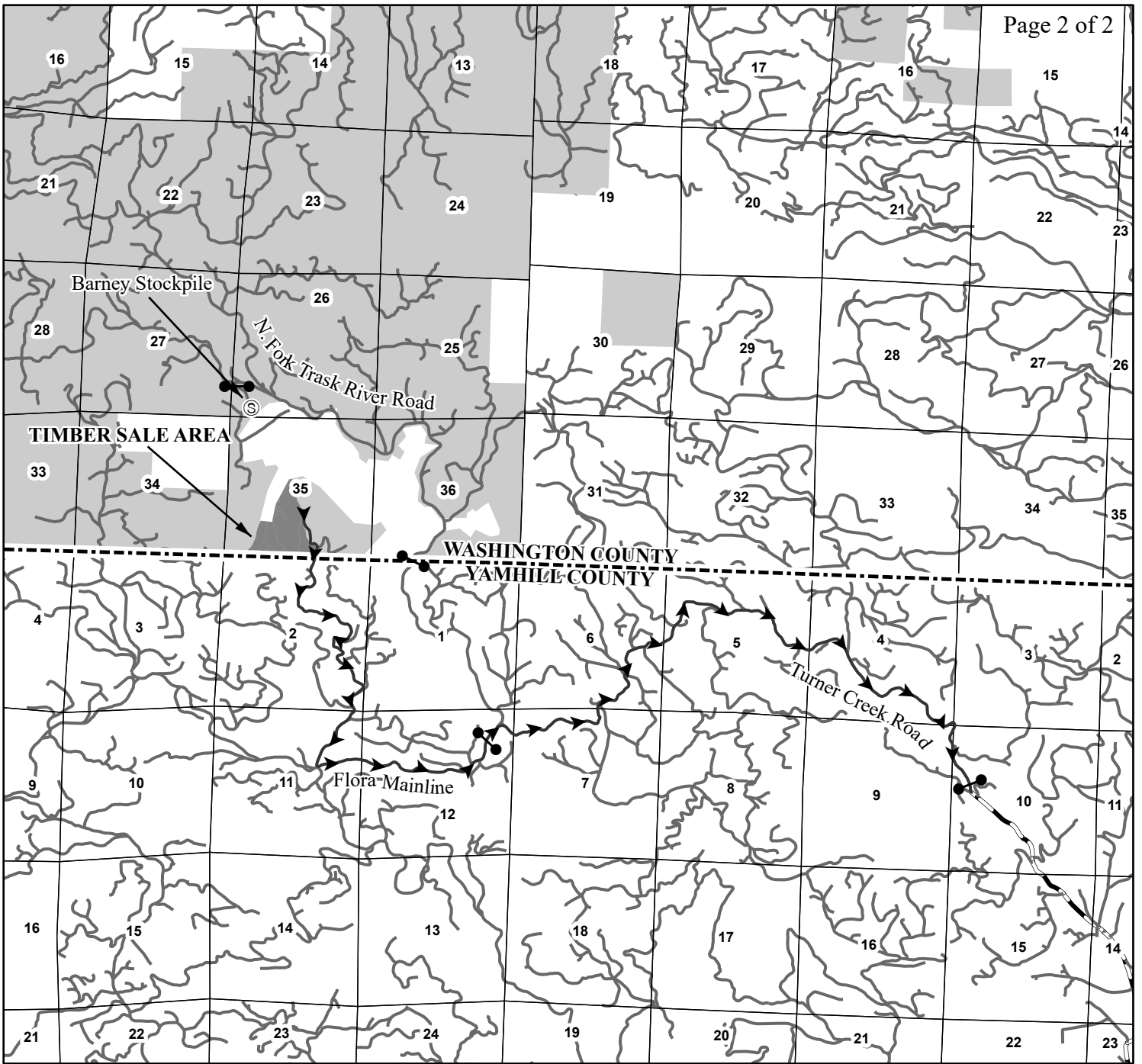
1:12,000  
 1 inch = 1,000 feet












APPROXIMATE NET ACRES = 68

- Legend**
- Timber Sale Boundary
  - ~~~~~ Stream Buffer Boundary
  - - - ODF Ownership Boundary
  - Surfaced Roads
  - - - New Road Construction
  - ⊙(HC) Helispot Construction
  - Type-F Stream
  - Type-N Stream
  - ▒ Stream Buffer
  - ▨ Reforestation Area
  - · - · County Line
  - ▭ Section Lines





**Legend**

-  Timber Sale Area
-  Surfaced Roads
-  Paved Roads
-  Haul Route Road
-  Gate
-  Stockpile
-  ODF Ownership
-  County Line
-  Section Lines

**EXHIBIT A**

VICINITY MAP  
 FOR TIMBER SALE CONTRACT #FG-341-2022-W00882-01  
 NEVERSTILL  
 PORTIONS OF SECTION 35, T1S, R6W, W.M.,  
 WASHINGTON COUNTY, OREGON

Forest Grove District GIS  
 March, 2022

This product is for informational use and may not be  
 suitable for legal, engineering, or surveying purposes.



1:63,360

1 inch = 1 mile

