

LEGEND

- Timber Sale Boundary
- ⋯⋯⋯ Stream Buffer Boundary
- ▭ ODF Ownership Boundary
- Surfacd Roads
- == Unsurfaced Roads
- - - New Road Construction
- Type-F Stream
- Type-N Stream
- Stream Buffer
- /// Reforestation Area
- Section Lines

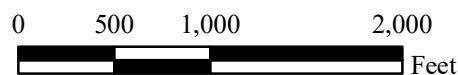
EXHIBIT A

FOR TIMBER SALE CONTRACT #FG-341-2022-W00868-01
 VALLEY VIEW
 PORTIONS OF SECTIONS 26 & 27, T1N, R5W, W.M.,
 WASHINGTON COUNTY, OREGON

Forest Grove District GIS
 December, 2021

This product is for informational use and may not be
 suitable for legal, engineering, or surveying purposes.

1:12,000
 1 inch = 1,000 feet



APPROXIMATE NET ACRES

TOTAL = 97 ACRES (MC)

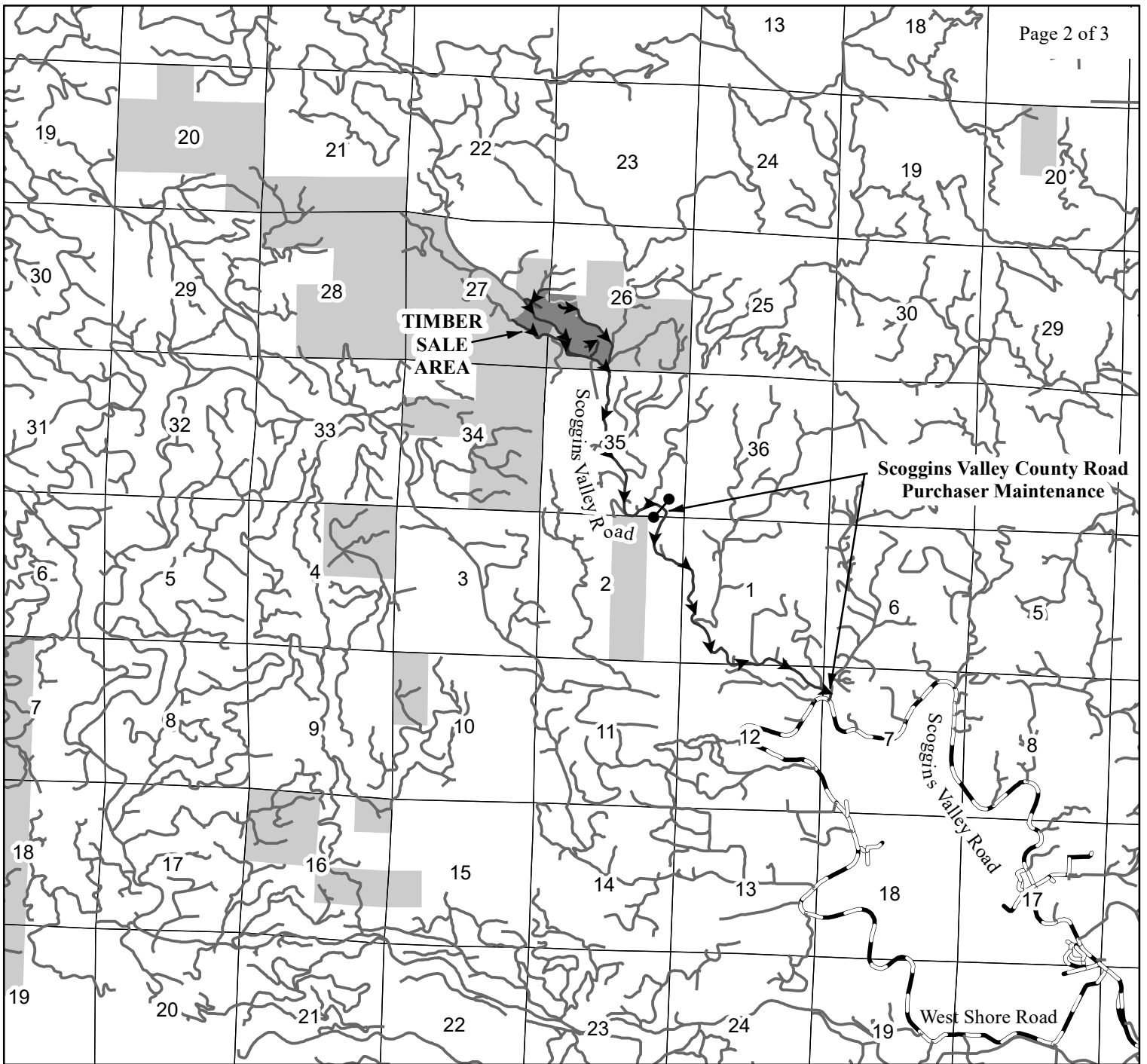









EXHIBIT A

VICINITY MAP
 FOR TIMBER SALE CONTRACT #FG-341-2022-W00868-01
 VALLEY VIEW
 PORTIONS OF SECTIONS 26 & 27, T1N, R5W, W.M.,
 WASHINGTON COUNTY, OREGON

Forest Grove District GIS
 December, 2021

This product is for informational use and may not be
 suitable for legal, engineering, or surveying purposes.

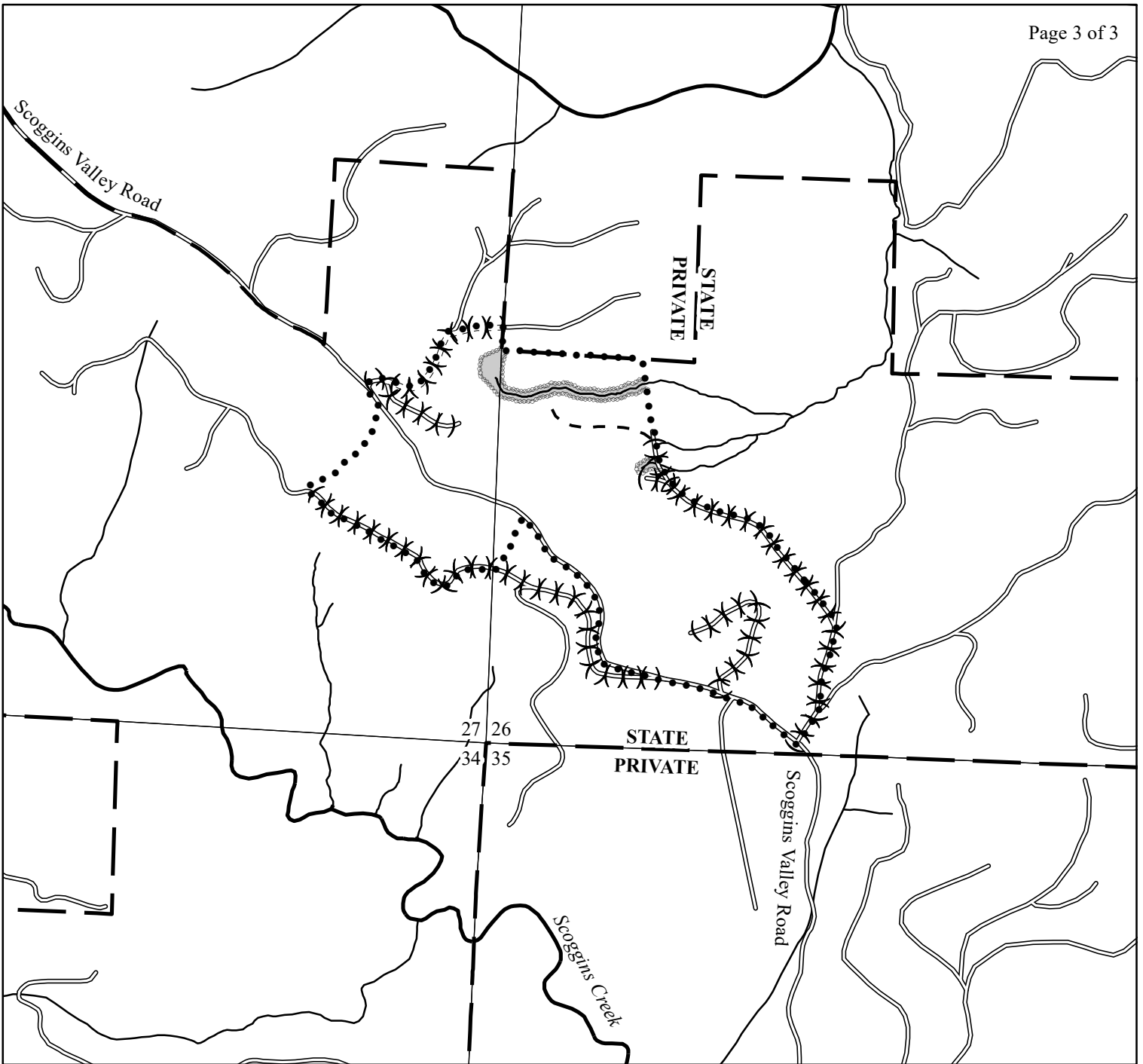
LEGEND

-  Timber Sale Area
-  Haul Route Road
-  Surfaced Road
-  Paved Road
-  Gate
-  ODF Ownership Boundary
-  Section Line

1:63,360

1 inch = 1 mile





LEGEND

- (X X) Road Brushing
- Timber Sale Boundary
- - - - - Stream Buffer Boundary
- [] ODF Ownership Boundary
- Surfaced Roads
- - - - - Unsurfaced Roads
- - - - - New Road Construction
- Type-F Stream
- Type-N Stream
- Stream Buffer
- Section Lines

EXHIBIT A

ROAD BRUSHING MAP
FOR TIMBER SALE CONTRACT #FG-341-2022-W00868-01
VALLEY VIEW
PORTIONS OF SECTIONS 26 & 27, T1N, R5W, W.M.,
WASHINGTON COUNTY, OREGON

Forest Grove District GIS
 December, 2021

This product is for informational use and may not be
 suitable for legal, engineering, or surveying purposes.

1:12,000

1 inch = 1,000 feet

