

Legend

- Timber Sale Boundary
- Stream Buffer Boundary
- Right-of-Way Boundary
- ODF Ownership Boundary
- HC Helispot Construction
- Surfaced Roads
- New Road Construction
- Type-F Stream
- Type-N Stream
- Stream Buffer
- No Harvest Area
- Section Lines

EXHIBIT A

FOR TIMBER SALE CONTRACT #FG-341-2022-W00866-01
RABBIT TRACKS
PORTIONS OF SECTIONS 13 & 14, T4N, R6W, W.M.,
CLATSOP COUNTY, OREGON

Forest Grove District GIS
October, 2021

This product is for informational use and may not be
suitable for legal, engineering, or surveying purposes.

1:12,000

1 inch = 1,000 feet



APROXIMATE NET ACRES

UNIT 1	63 ACRES (MC)
UNIT 2	56 ACRES (MC)
UNIT 3	<1 ACRE (R/W)
TOTAL	119 ACRES

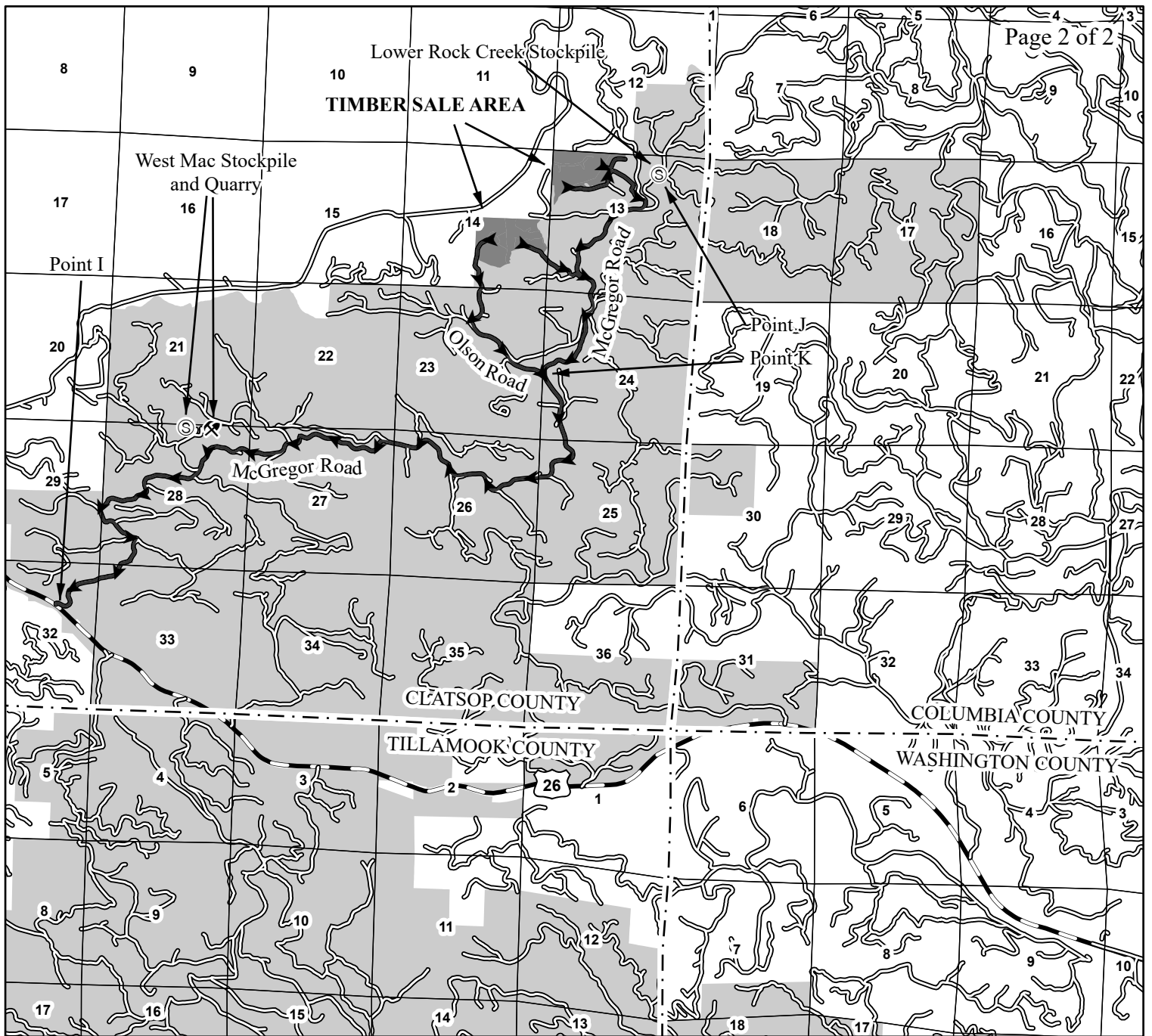






EXHIBIT A

Legend

-  Timber Sale Area
-  Haul Route Road
-  Highways
-  Surfaced Roads
-  Stockpile
-  Quarry
-  ODF Ownership
-  County Line
-  Section Lines

VICINITY MAP
FOR TIMBER SALE CONTRACT #FG-341-2022-W00866-01
RABBIT TRACKS
PORTIONS OF SECTIONS 13 & 14, T4N, R6W, W.M.,
CLATSOP COUNTY, OREGON

Forest Grove District GIS
October, 2021

This product is for informational use and may not be
suitable for legal, engineering, or surveying purposes.



1:63,360

1 inch = 1 mile

