

Legend

- Timber Sale Boundary
- - - - - Stream Buffer Boundary
- ODF Ownership Boundary
- Surfaced Road
- - - - - Unsurfaced Road
- Recreational Trail
- Type-F Stream
- Type-N Stream
- Stream Buffer
- Green Tree Retention Area
- Section Line

EXHIBIT A

FOR TIMBER SALE CONTRACT #FG-341-2022-W00864-01
KARTHENON
PORTIONS OF SECTIONS 10 & 15, T5N, R3W, W.M.,
COLUMBIA COUNTY, OREGON

Forest Grove District GIS
January, 2022

This product is for informational use and may not be
suitable for legal, engineering, or surveying purposes.



1:12,000

1 inch = 1,000 feet



APPROXIMATE NET ACRES

TOTAL = 113 ACRES (MC)

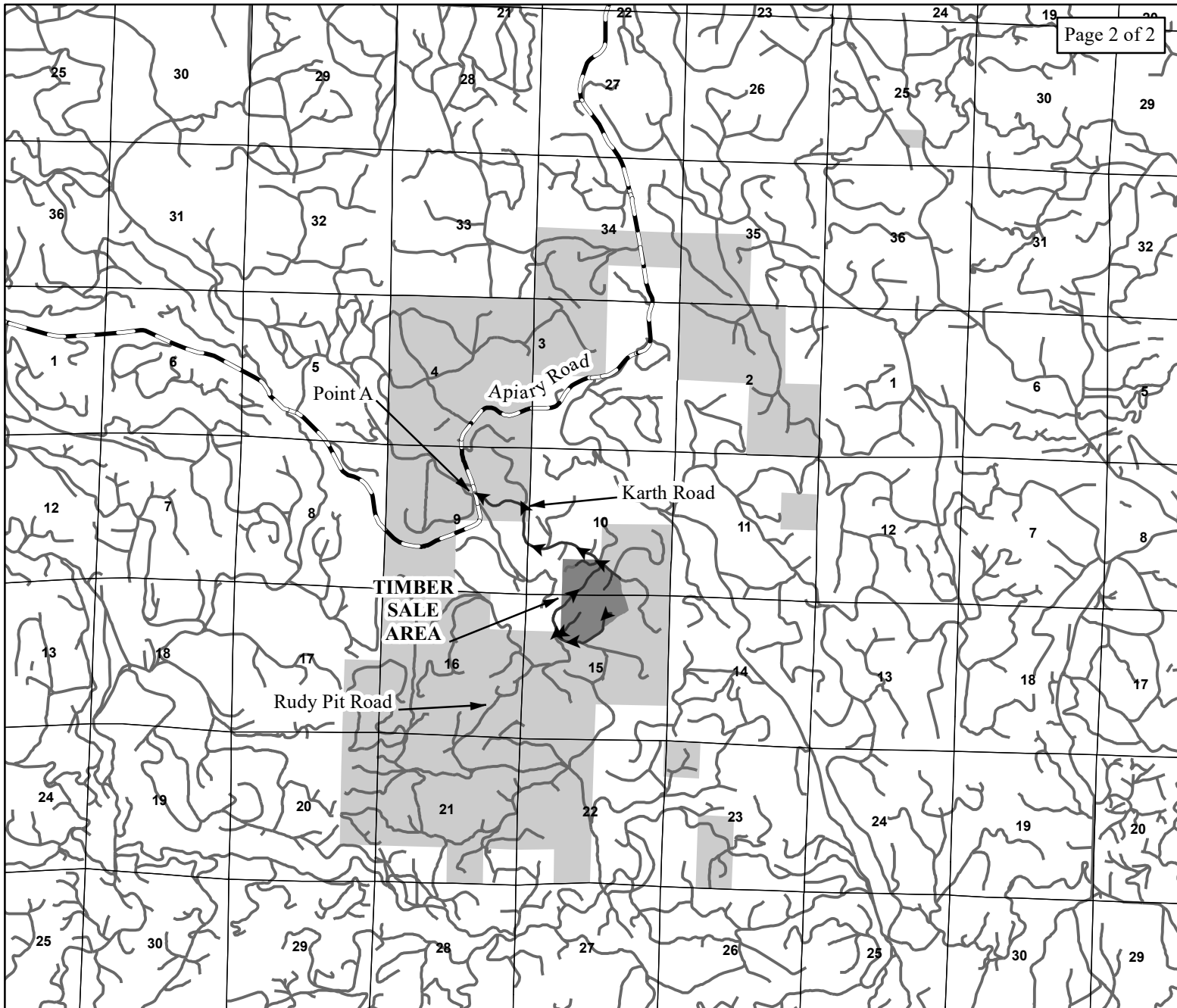








EXHIBIT A

VICINITY MAP
FOR TIMBER SALE CONTRACT #FG-341-2022-W00864-01
KARTHENON
PORTIONS OF SECTIONS 10 & 15, T5N, R3W, W.M.,
COLUMBIA COUNTY, OREGON

Legend

-  Timber Sale Area
-  Haul Route
-  Highway
-  Surfaced Road
-  ODF Ownership Boundary
-  Section Line

Forest Grove District GIS
January, 2022

This product is for informational use and may not be
suitable for legal, engineering, or surveying purposes.

1:63,360
1 inch = 1 mile

