

## EXHIBIT A

FOR TIMBER SALE CONTRACT #FG-341-2022-W00259-01  
 MAINLY SAIN  
 PORTIONS OF SECTIONS 15 & 16, T1S, R5W, W.M.,  
 WASHINGTON COUNTY, OREGON

### LEGEND

- • • • Timber Sale Boundary
- Stream Buffer Boundary
- ODF Ownership Boundary
- Surfaced Roads
- Unsurfaced Roads
- Type-F Stream
- Type-N Stream
- Stream Buffer
- Green Tree Retention Area
- Harvest Optional Area
- Section Lines

Forest Grove District GIS  
 November, 2021

This product is for informational use and may not be  
 suitable for legal, engineering, or surveying purposes.

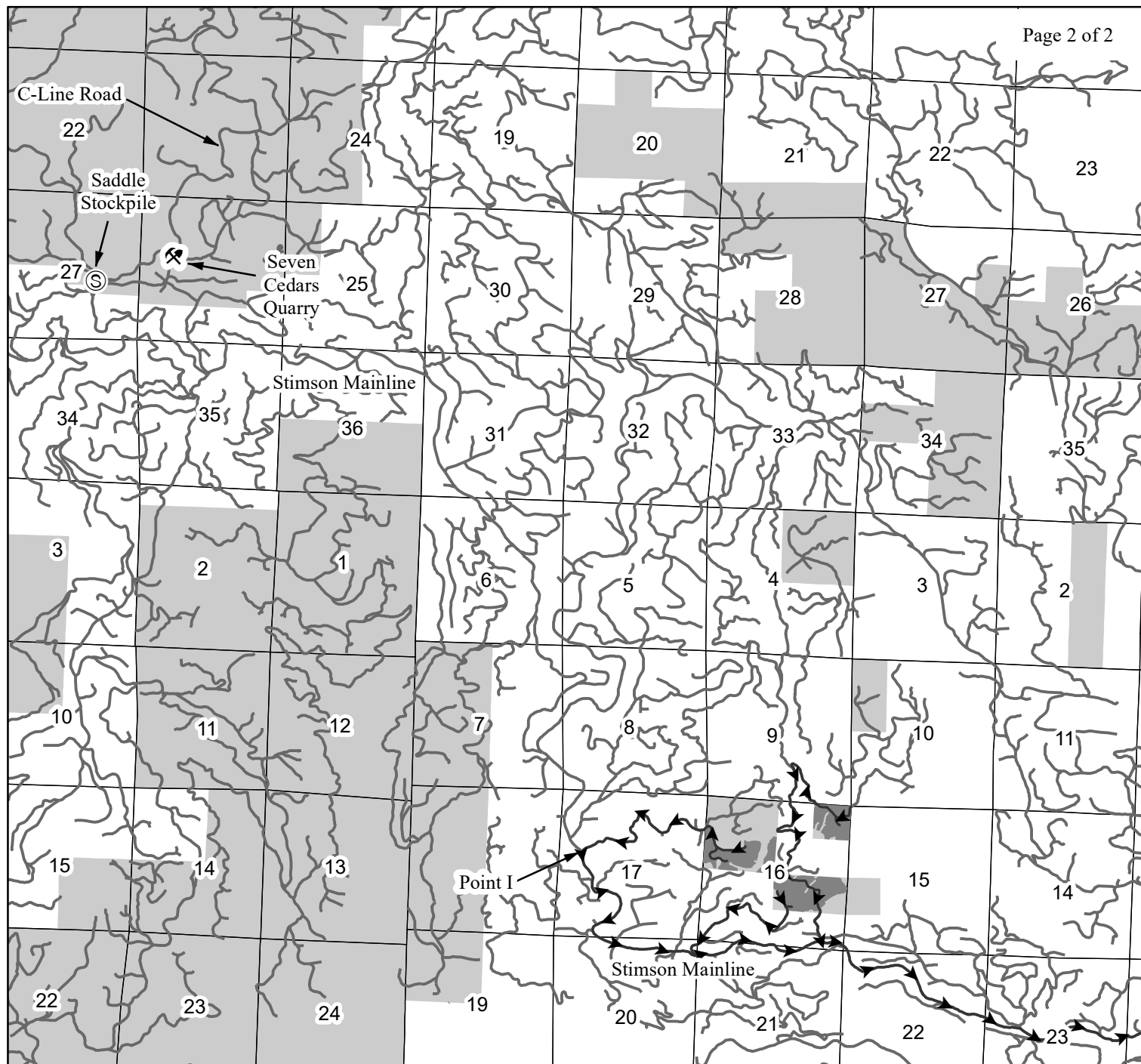
1:12,000

1 inch = 1,000 feet










### APPROXIMATE NET ACRES

UNIT 1	49 ACRES (MC)
UNIT 2	33 ACRES (MC)
UNIT 3	53 ACRES (MC)
<b>TOTAL</b>	<b>135 ACRES</b>



## LEGEND

-  Timber Sale Area
-  Haul Route Road
-  Surfaced Roads
-  Quarry
-  Stockpile
-  Section Lines
-  ODF Ownership Boundary

## EXHIBIT A

VICINITY MAP  
 FOR TIMBER SALE CONTRACT #FG-341-2022-W00259-01  
 MAINLY SAIN  
 PORTIONS OF SECTIONS 15 & 16, T1S, R5W, W.M.,  
 WASHINGTON COUNTY, OREGON

Forest Grove District GIS  
 November, 2021

This product is for informational use and may not be  
 suitable for legal, engineering, or surveying purposes.

1:63,360

1 inch = 1 mile

