

LEGEND

- Timber Sale Boundary
- ┌ ┐ ODF Ownership Boundary
- Surfaced Road
- - - - Unsurfaced Road
- - - - New Road Construction
- (HC) Helispot Construction
- Type-F Stream
- Type-N Stream
- Stream Buffer
- Green Tree Retention Area
- /// Reforestation Area
- Quarry
- Section Lines

EXHIBIT A


FOR TIMBER SALE CONTRACT #FG-341-2022-W00239-01
 ROUND SQUARED
 PORTIONS OF SECTIONS 5, 6, & 8, T2N, R5W, W.M.,
 WASHINGTON COUNTY, OREGON

Forest Grove District GIS
 June, 2021

This product is for informational use and may not be
 suitable for legal, engineering, or surveying purposes.

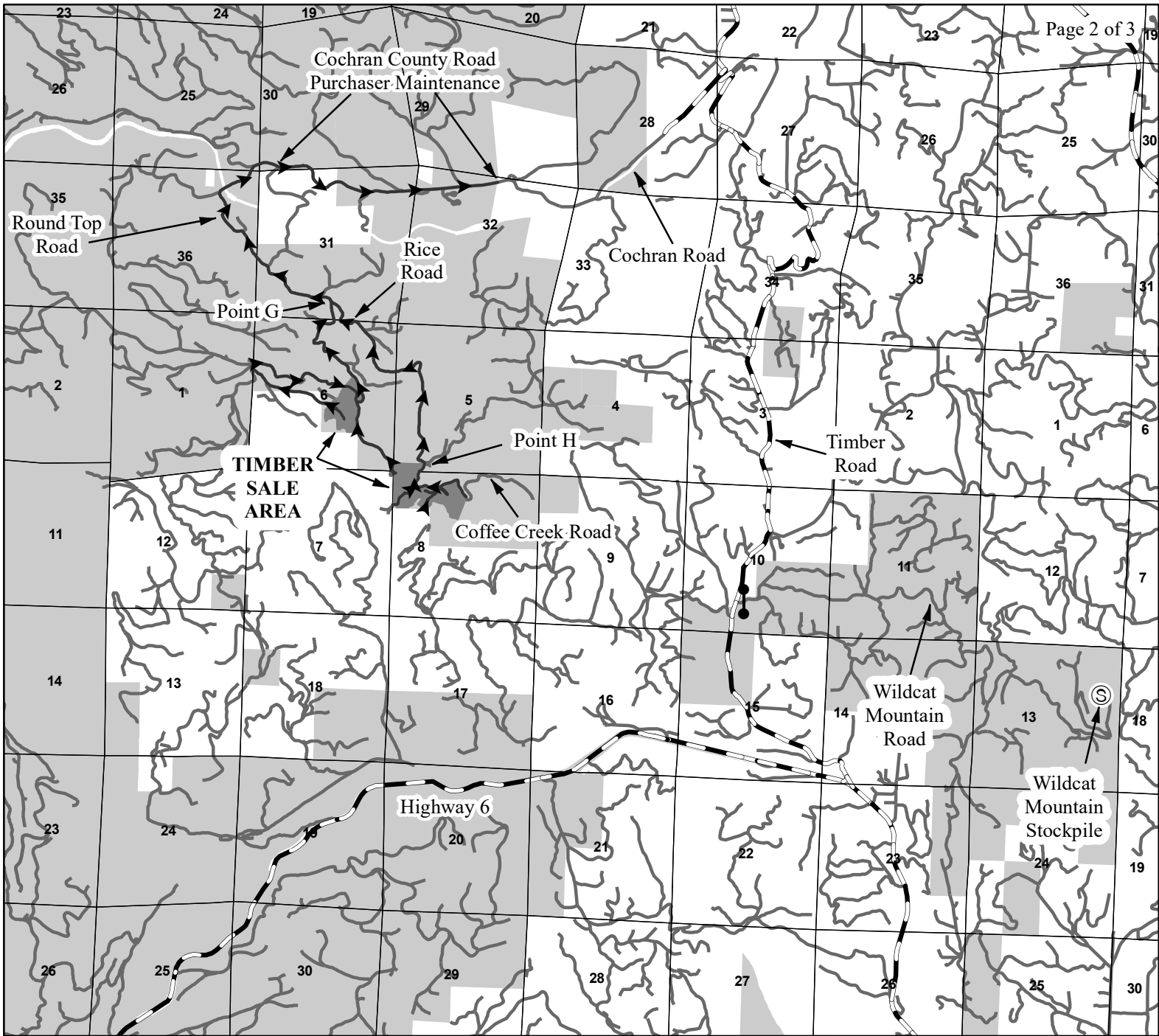
1:12,000

1 inch = 1,000 feet



APPROXIMATE NET ACRES

UNIT 1	36 ACRES (MC)
UNIT 2	64 ACRES (MC)
TOTAL	100 ACRES



LEGEND









-  Timber Sale Area
-  Haul Route Roads
-  Paved Roads
-  Surfaced Roads
-  Stockpile
-  Gates
-  ODF Ownership
-  Section Lines

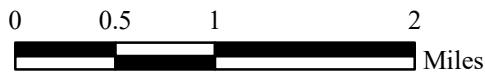
EXHIBIT A

VICINITY MAP
FOR TIMBER SALE CONTRACT #FG-341-2022-W00239-01
ROUND SQUARED
PORTIONS OF SECTIONS 5, 6, & 8, T2N, R5W, W.M.,
WASHINGTON COUNTY, OREGON

Forest Grove District GIS
June, 2021

This product is for informational use and may not be
suitable for legal, engineering, or surveying purposes.

1:63,360
1 inch = 1 mile



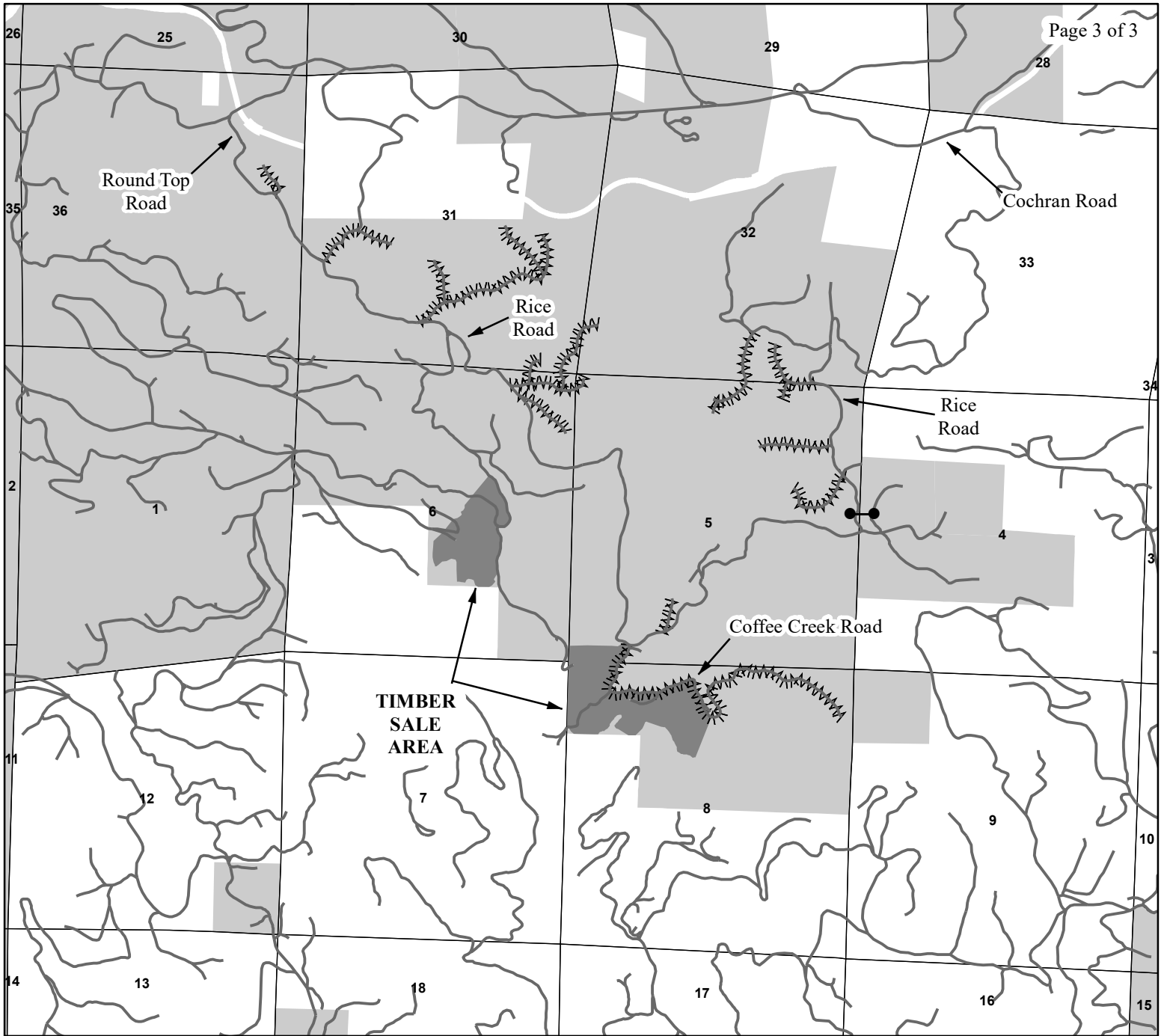


EXHIBIT A

BRUSHING MAP
FOR TIMBER SALE CONTRACT #FG-341-2022-W00239-01
ROUND SQUARED
PORTIONS OF SECTIONS 5, 6, & 8, T2N, R5W, W.M.,
WASHINGTON COUNTY, OREGON

LEGEND

~~~~~ Project No. 3: Road Brushing

— Surfed Roads

●—● Gates

■ Timber Sale Area

■ ODF Ownership

□ Section Lines

Forest Grove District GIS  
June, 2021

This product is for informational use and may not be  
suitable for legal, engineering, or surveying purposes.

1:31,680

1 inch = 0.5 mile

