

LEGEND

- Timber Sale Boundary
- ▬▬▬▬▬ Stream Buffer Boundary
- ▬▬▬▬▬ ODF Ownership Boundary
- ▬▬▬▬▬ Paved Road
- ▬▬▬▬▬ Surfaced Road
- ▬▬▬▬▬ Unsurfaced Road
- Ⓜ Waste Area
- ▬▬▬▬▬ Type-F Stream
- ▬▬▬▬▬ Type-N Stream
- ▬▬▬▬▬ Stream Buffer
- ▬▬▬▬▬ Reforestation Area
- ▬▬▬▬▬ BPA Transmission Lines
- ▬▬▬▬▬ Section Lines

EXHIBIT A

FOR TIMBER SALE CONTRACT #FG-341-2021-W00475-01
 MOUNTAIN CAT
 PORTIONS OF SECTIONS 13 & 14, T2N, R5W, W.M.,
 WASHINGTON COUNTY, OREGON

Forest Grove District GIS
 March, 2021

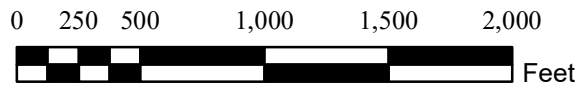
This product is for informational use and may not be
 suitable for legal, engineering, or surveying purposes.

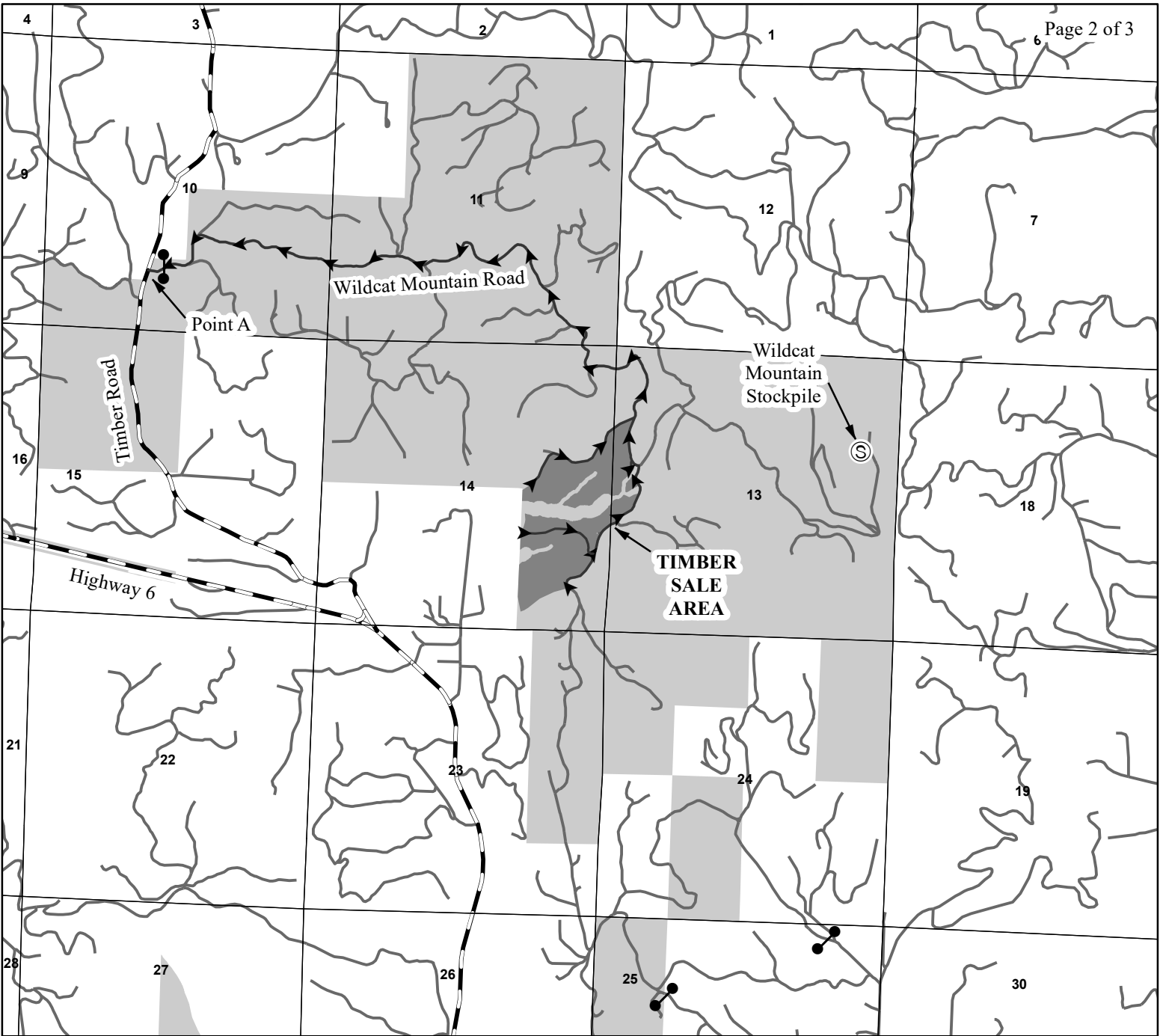


1:12,000
 1 inch = 1,000 feet

APPROXIMATE NET ACRES

80 ACRES (MC)





LEGEND









-  Timber Sale Area
-  Haul Route Roads
-  Paved Roads
-  Surfaced Roads
-  Gates
-  Stockpile
-  ODF Ownership
-  Section Lines

EXHIBIT A

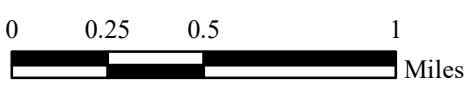
VICINITY MAP
 FOR TIMBER SALE CONTRACT #FG-341-2021-W00475-01
 MOUNTAIN CAT
 PORTIONS OF SECTIONS 13 & 14, T2N, R5W, W.M.,
 WASHINGTON COUNTY, OREGON

Forest Grove District GIS
 March, 2021

This product is for informational use and may not be
 suitable for legal, engineering, or surveying purposes.

1:31,680

1 inch = 0.5 mile



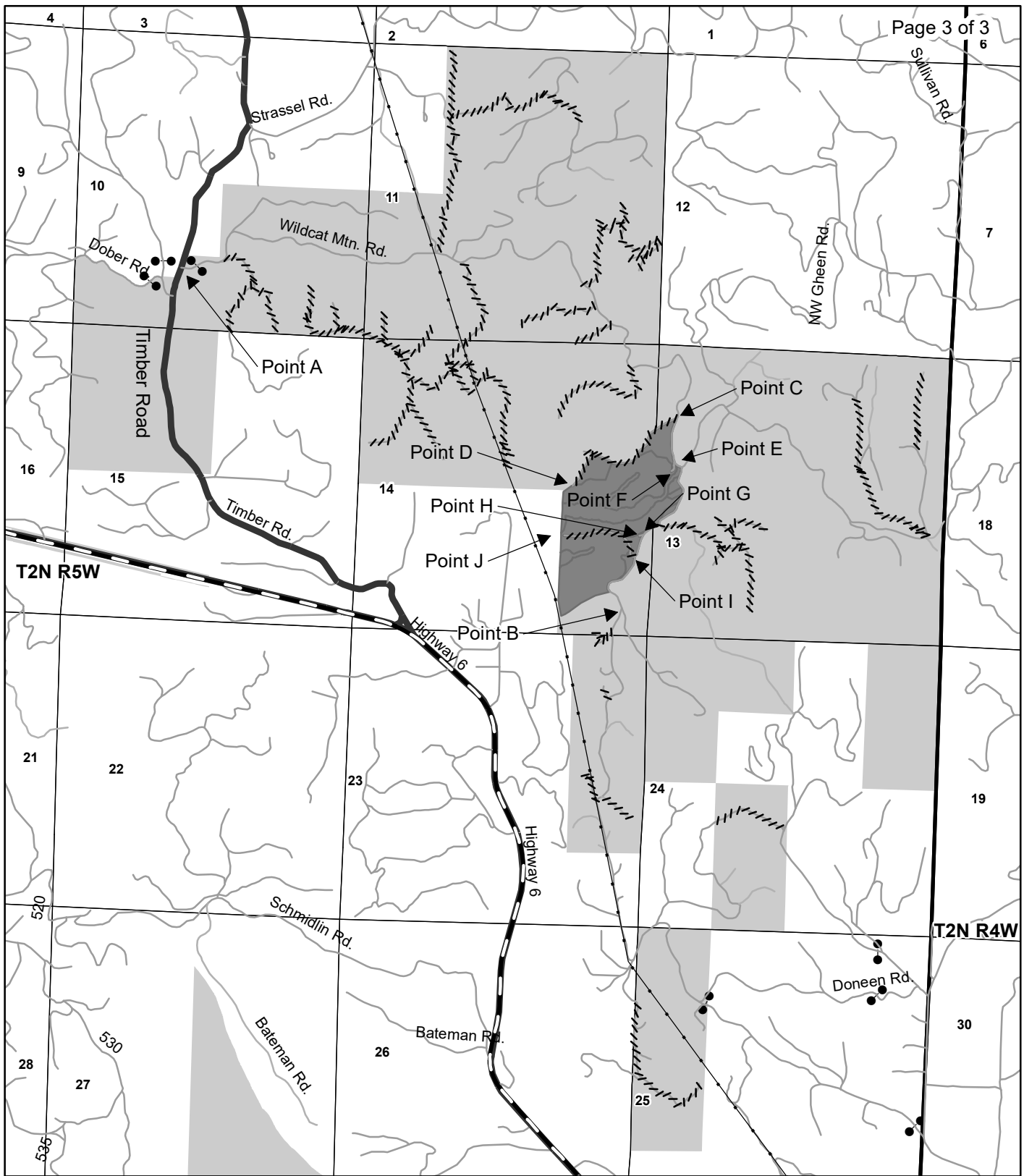


EXHIBIT A

FOR TIMBER SALE CONTRACT

#FG-341-2021-W00475-01






MOUNTAIN CAT

PORTIONS OF SECTIONS 13 & 14, T2N, R5W, W.M.,
WASHINGTON COUNTY, OREGON

Forest Grove District GIS

March, 2021

This product is for informational use
and may not be suitable for legal,
engineering, or surveying purposes.

-  Power Lines
-  Project 2 Brushing
-  Mountain Cat
-  Gates
-  ODF Ownership



1:30,035

1 inch = 2,503 feet

