

EXHIBIT A

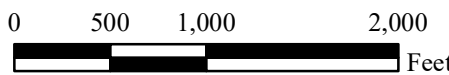
FOR TIMBER SALE CONTRACT #FG-341-2020-W00236-01
 RAZORBACK
 PORTIONS OF SECTIONS 28, 29 & 32, T2N, R6W, W.M.,
 TILLAMOOK COUNTY, OREGON

Forest Grove District GIS
 February, 2020

This product is for informational use and may not be
 suitable for legal, engineering, or surveying purposes.

1:12,000

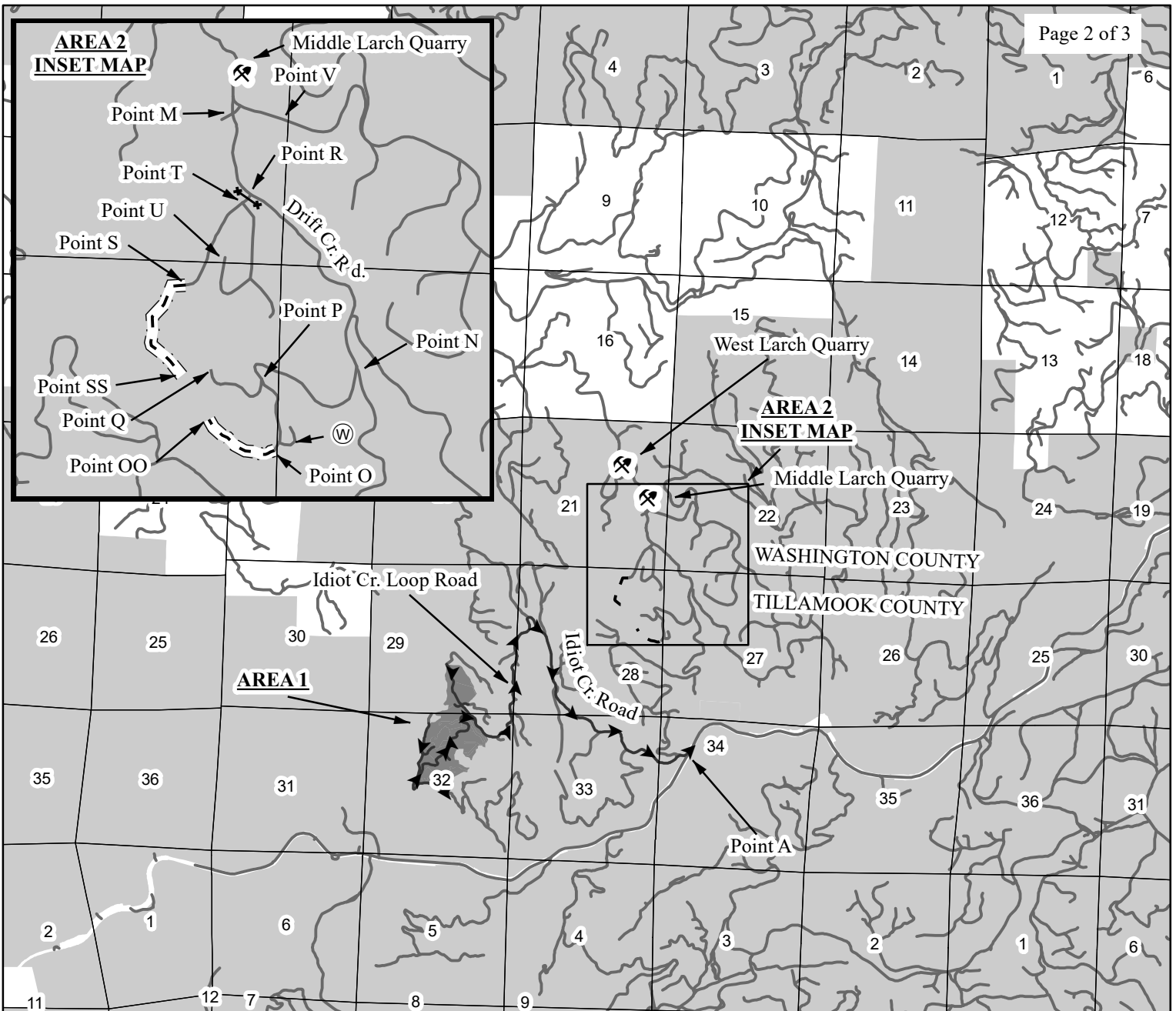
1 inch = 1,000 feet



- Legend**
- Timber Sale Boundary
 - Stream Buffer Boundary
 - Surfacd Roads
 - ////// Recreation Trails
 - Type-F Stream
 - Type-N Stream
 - Stream Buffer
 - XXXXX Reforested Area
 - Ⓜ HC Helispot Construction
 - Section Lines

APPROXIMATE NET ACRES

AREA 1	106 ACRES (MC)
AREA 2	2 ACRES (R/W)
TOTAL	108 ACRES



Legend

- Timber Sale Area
- Haul Route Road
- Highways
- Surfaced Roads
- New Road Construction
- Right-of-Way Boundary
- Quarry
- Waste Area
- Road Blockage
- ODF Ownership
- County Lines
- Section Lines

EXHIBIT A

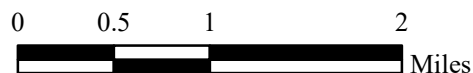
VICINITY MAP
 FOR TIMBER SALE CONTRACT #FG-341-2020-W00236-01
 RAZORBACK
 PORTIONS OF SECTIONS 28, 29 & 32, T2N, R6W, W.M.,
 TILLAMOOK COUNTY, OREGON

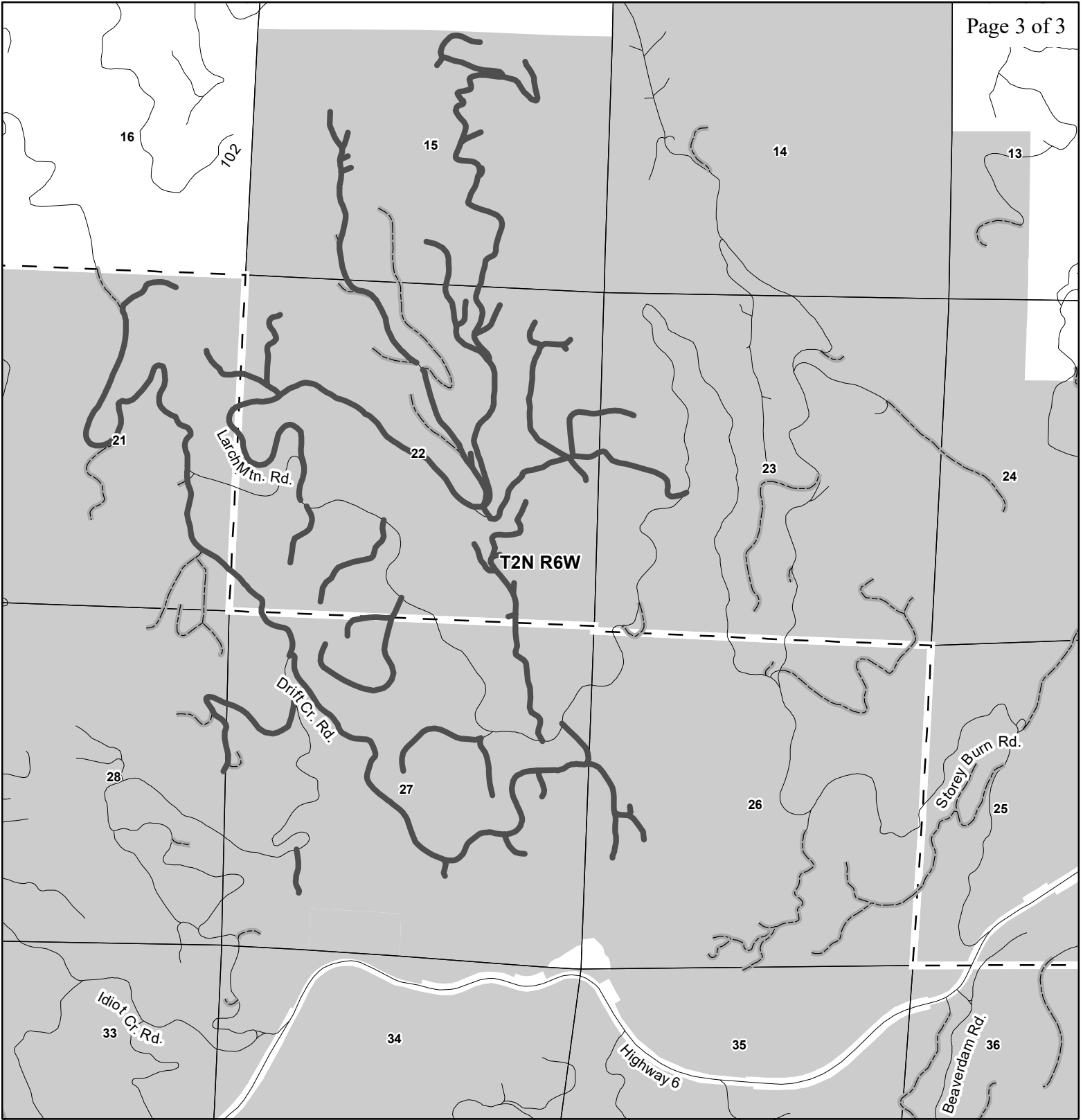
Forest Grove District GIS
 February, 2020

This product is for informational use and may not be
 suitable for legal, engineering, or surveying purposes.

1:63,360

1 inch = 1 miles





Legend








-  Road Brushing
-  Open Roads
-  Blocked Roads
-  County Line
-  Section Lines
-  ODF Ownership

EXHIBIT A - ROAD BRUSHING
FOR TIMBER SALE #FG-341-2020-W00236-01

RAZORBACK

SECTIONS 15, 22, & 23, T2N, R6W, W.M.
WASHINGTON COUNTY, OREGON

SECTIONS 21, 26, 27, & 28 T2N, R6W, W.M.
TILLAMOOK COUNTY, OREGON



Forest Grove District GIS
February, 2020
This product is for informational use and
may not be suitable for legal, engineering,
or surveying purposes.