

Sale Boundary	System Roads
Streams	Temp Roads
MaMu Seasonal Restrictions	Landing
NSO Seasonal Restrictions	Road Point
Low Stocking	

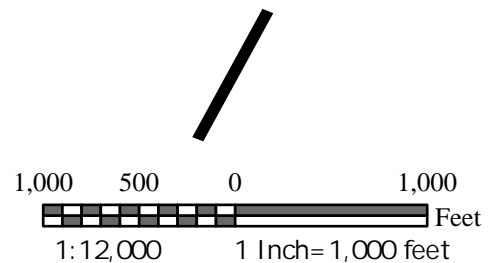
## EXHIBIT A Areas 1, 2, & 3

Sale No. CS-341-2022-GF8518-01  
North Lobster GNA

Section 4, 5, 8, 9, 16, 17, and 21  
T34S, R13W, W.M

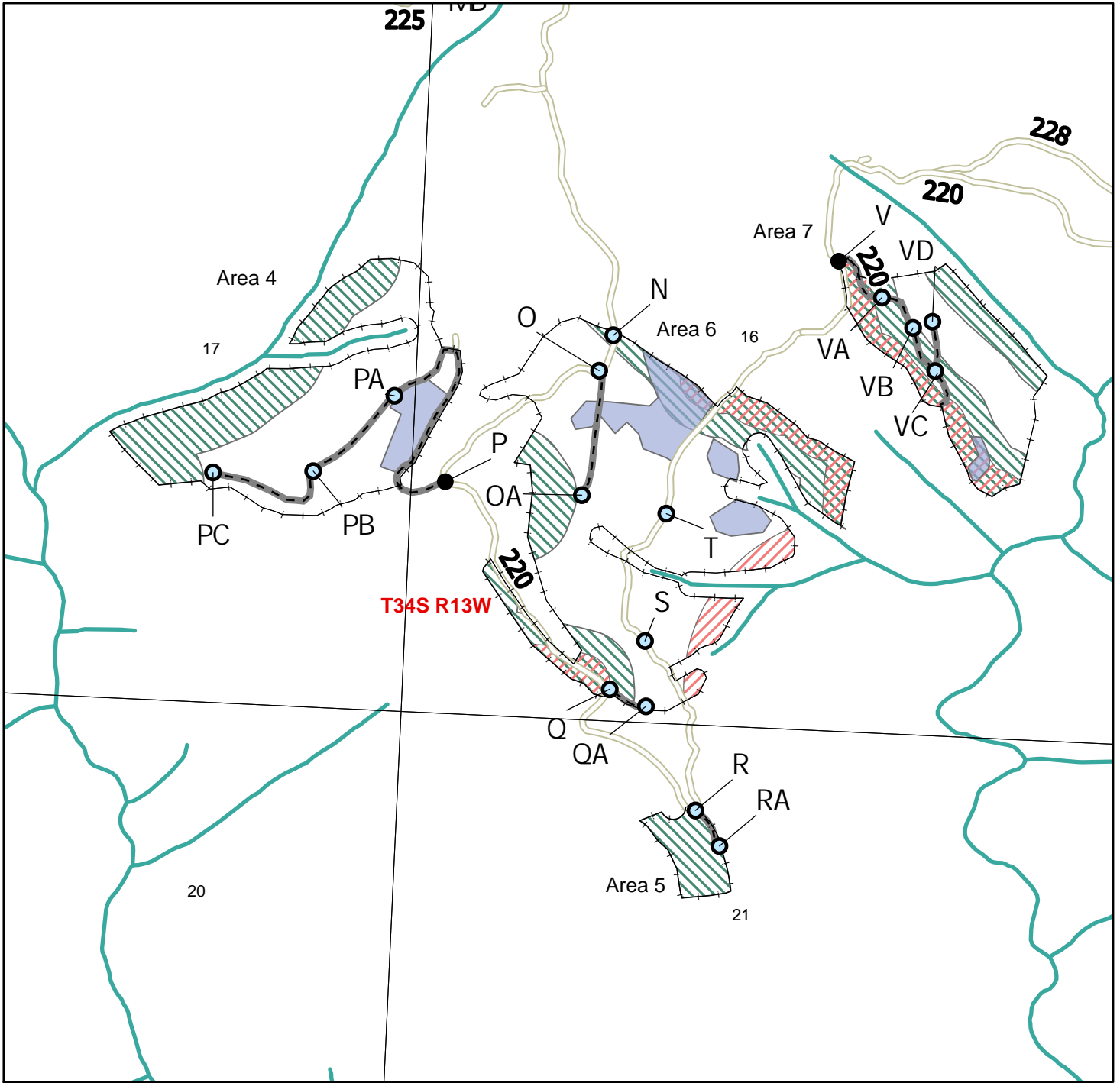
Curry County, Oregon

Regulated Use Area SK-2



The information shown on Exhibit "A" map(s) are approximate locations. Exact locations of features represented by map symbols will be determined on site and shall depend upon the conditions that exist on site. Activities shall be conducted based upon features determined on site rather than features shown on maps.

Acreage by Area			
Area	Low Stocked Acres	Harvest Acres	Total Acres
1	0	31	31
2	4	52	56
3	1	43	44
4	4	43	47
5	0	5	5
6	9	70	79
7	1	25	26
<b>Total:</b>	<b>19</b>	<b>269</b>	<b>288</b>



	System Roads
	Temp Roads
	Landing
	Road Point

## EXHIBIT A

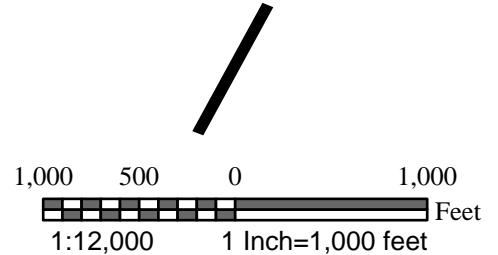
### Areas 4, 5, 6, & 7

Sale No. CS-341-2022-GF8518-01  
North Lobster GNA

Section 4, 5, 8, 9, 16, 17, and 21  
T34S, R13W, W.M.

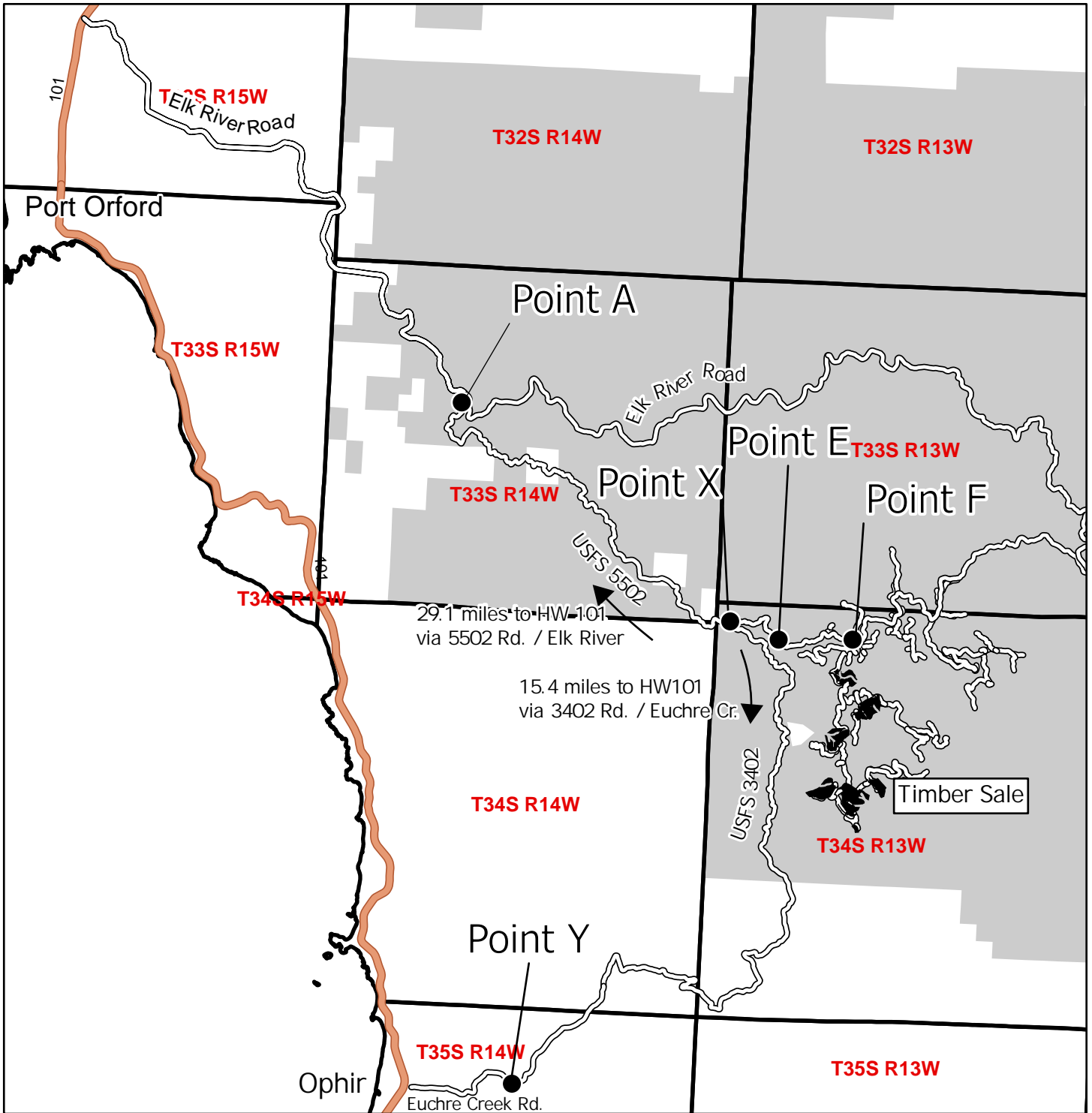
Curry County, Oregon

Regulated Use Area SK-2



Acreage by Area			
Area	Low Stocked Acres	Harvest Acres	Total Acres
1	0	31	31
2	4	52	56
3	1	43	44
4	4	43	47
5	0	5	5
6	9	70	79
7	1	25	26
<b>Total:</b>	<b>19</b>	<b>269</b>	<b>288</b>

The information shown on Exhibit "A" map(s) are approximate locations. Exact locations of features represented by map symbols will be determined on site and shall depend upon the conditions that exist on site. Activities shall be conducted based upon features determined on site rather than features shown on maps.



## EXHIBIT A VICINITY MAP

Sale No. CS-341-2022-GF8518-01  
North Lobster GNA

Section 4, 5, 8, 9, 16, 17, and 21  
T34S, R13W, W.M.




Curry County, Oregon

Regulated Use Area SK-2

Approximately 269 Net Harvest  
Acres

0 0.5 1 2 3 4  
Miles

The information shown on map(s) are approximate locations. Exact locations of features represented by map symbols will be determined on site and shall depend upon the conditions that exist on site. Activities shall be conducted based upon features determined on site rather than features shown on maps.

-  USFS Lands
-  Highway 101
-  Sale Boundary