

EXHIBIT A

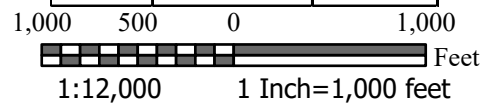
Sale No. CS-341-2022-GF8418-07
Gobbler GNA

Section 2, T32S, R11W, W.M.

Coos County, Oregon

Regulated Use Area SK-1

Gobbler GNA Acreage By Area		
Area	Low Stocked Acres	Harvest Acres
1	0	14
2	10	36
3	0	84
4	12	25
TOTAL:	22	159



The information shown on Exhibit "A" map(s) are approximate locations. Exact locations of features represented by map symbols will be determined on site and shall depend upon the conditions that exist on site. Activities shall be conducted based upon features determined on site rather than features shown on maps.

- Road Points
- Landings
- Streams
- ▭ Sale Boundary
- Low Stocked Acres
- Existing Roads
- - - New Construction
- - Primary Skid Road



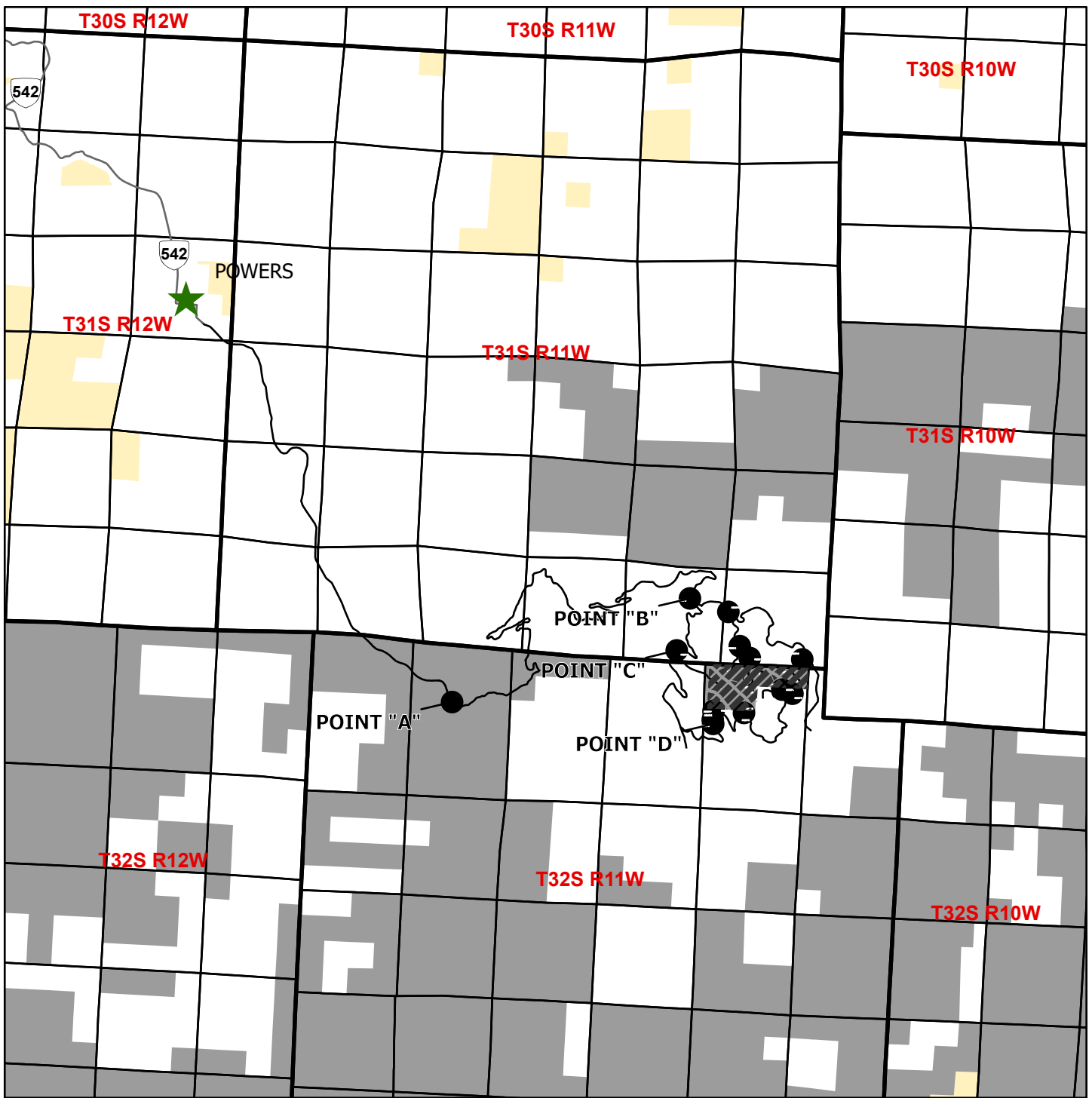


EXHIBIT A VICINITY MAP

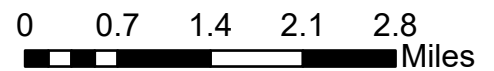
Sale No. CS-341-2022-GF8418-07
Gobbler GNA

Section 2, T32S, R11W, W.M.

Coos County, Oregon

Regulated Use Area SK-1

Approximately 159 Net Harvest
Acres



-  Federal Land
-  Road Points
-  Sale Boundary
-  Roads

The information shown on map(s) are approximate locations. Exact locations of features represented by map symbols will be determined on site and shall depend upon the conditions that exist on site. Activities shall be conducted based upon features determined on site rather than features shown on maps.