

# EXHIBIT A

FOR TIMBER SALE CONTRACT FG-343-2019-W00415-01  
GOLDIE LOGS  
PORTIONS OF SECTIONS 35 & 36, T3N, R6W, W.M.,  
WASHINGTON COUNTY, OREGON

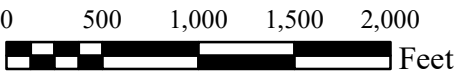
Forest Grove District GIS  
March, 2019

This product is for informational use and may not be  
suitable for legal, engineering, or surveying purposes.



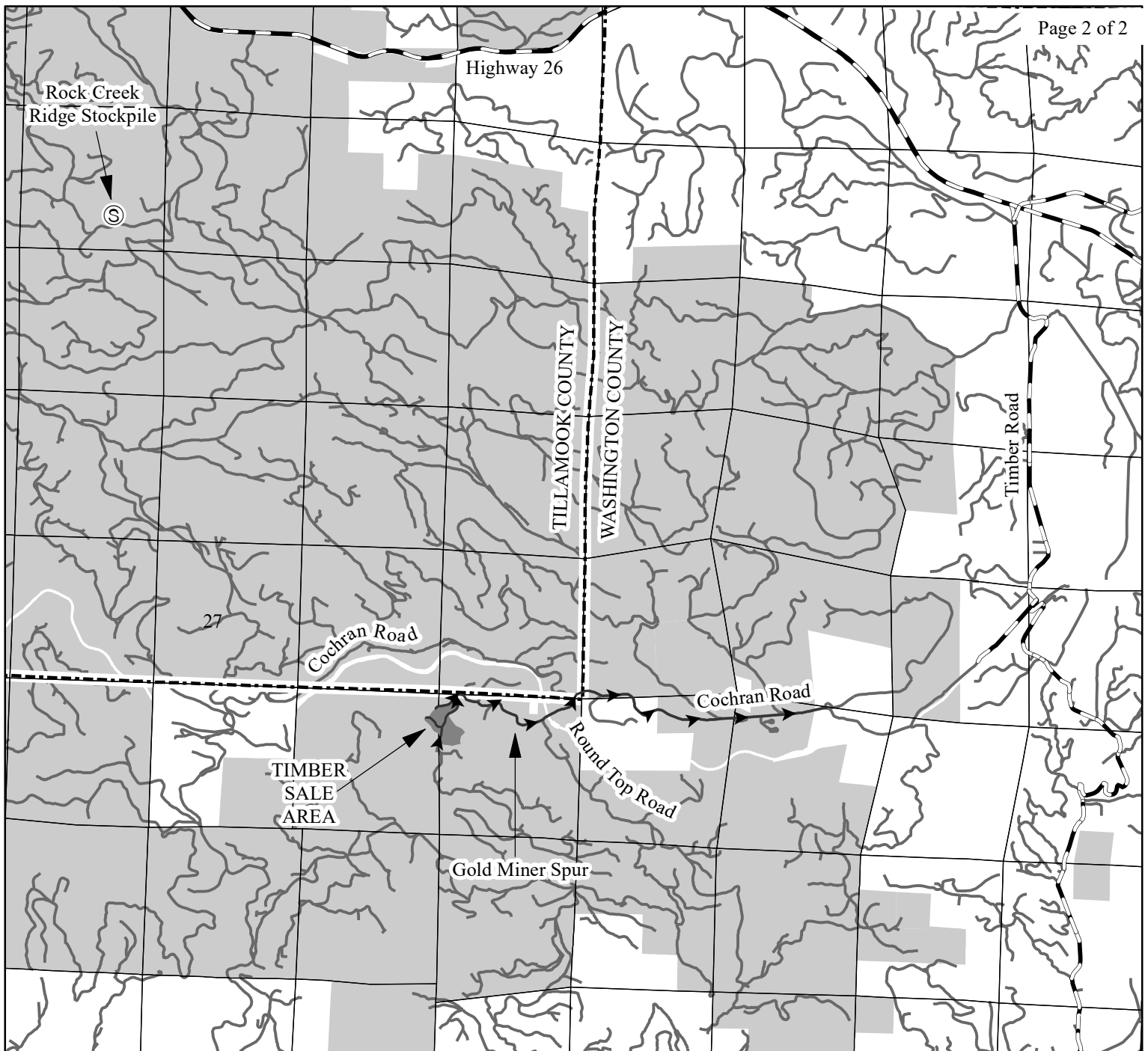
- LEGEND**
- ..... Timber Sale Boundary
  - Posted Area Boundary
  - ODF Ownership Boundary
  - Surfaced Roads
  - //// Recreation Trail
  - + + + Railroad
  - Type-F Stream
  - Type-N Stream
  - /// Reforested Area
  - Section Line

1:12,000  
1 inch = 1,000 feet










## APPROXIMATE NET ACRES

AREA 1	14 ACRES (PC)
AREA 2	14 ACRES (PC)
TOTAL	28 ACRES



## EXHIBIT A

### LEGEND

-  Timber Sale Area
-  Haul Route Road
-  Paved Roads
-  Surfaced Roads
-  County Line
-  Section Line
-  ODF Ownership

VICINITY MAP  
FOR TIMBER SALE CONTRACT FG-343-2019-W00415-01  
GOLDIE LOGS  
PORTIONS OF SECTIONS 35 & 36, T3N, R6W, W.M.  
WASHINGTON COUNTY, OREGON

Forest Grove District GIS  
March, 2019

This product is for informational use and may not be  
suitable for legal, engineering, or surveying purposes.

1:63,360  
1 inch = 1 mile

