

Legend

- Posted Timber Sale Boundary
- Timber Sale Area
- Painted Trees
- 25 ft. Stream Buffer
- Roads
- Type-N Stream
- Type-F Stream
- Recreation Trail
- Section Line
- ODF Ownership Boundary

EXHIBIT A

FOR TIMBER SALE CONTRACT # 343-17-01
EARTH WIND AND FIRE
PORTIONS OF SECTIONS 19, 29 & 30, T2N, R5W, W.M.
WASHINGTON COUNTY, OREGON

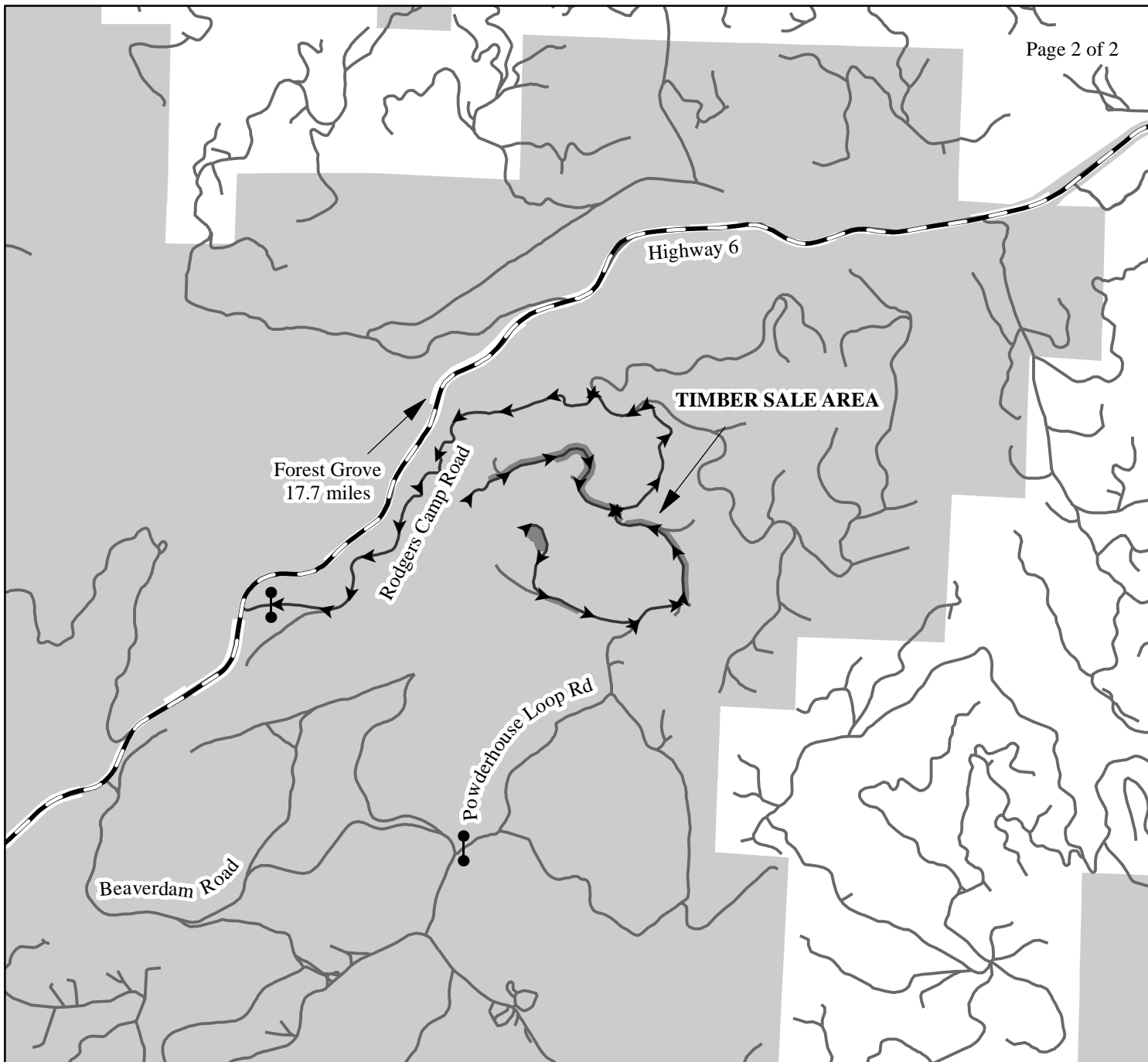
Forest Grove District GIS
June, 2016

This product is for informational use and may not be
suitable for legal, engineering, or surveying purposes.

1 : 12,000

1 inch = 1,000 feet





Legend







-  Highways
-  Haul Route
-  Gates
-  Roads
-  Timber Sale Area
-  ODF Ownership Boundary

EXHIBIT A

FOR TIMBER SALE CONTRACT # 343-17-01
EARTH WIND AND FIRE
PORTIONS OF SECTIONS 19, 29 & 30, T2N, R5W, W.M.

Forest Grove District GIS

June, 2016

This product is for informational use and may not be
suitable for legal, engineering, or surveying purposes.

1 : 31,680

1 inch = 0.5 Mile

