

## EXHIBIT A

### LEGEND

- Timber Sale Area
- Roads
- Highways
- Recreation Trail
- Fish Stream
- Nonfish Stream
- Stream Buffers
- Underground Utility Lines
- Gate
- ODF Ownership Boundary
- Sections

FOR TIMBER SALE CONTRACT # 343-16-649  
 CORNERED WOLF SALVAGE  
 PORTIONS OF SECTION 36, T4N, R6W, W.M.  
 CLATSOP COUNTY, OREGON  
 AND PORTIONS OF SECTION 1, T3N, R6W, W.M.  
 TILLAMOOK COUNTY, OREGON

Forest Grove District GIS

April, 2016

This product is for informational use and may not be  
 suitable for legal, engineering, or surveying purposes.

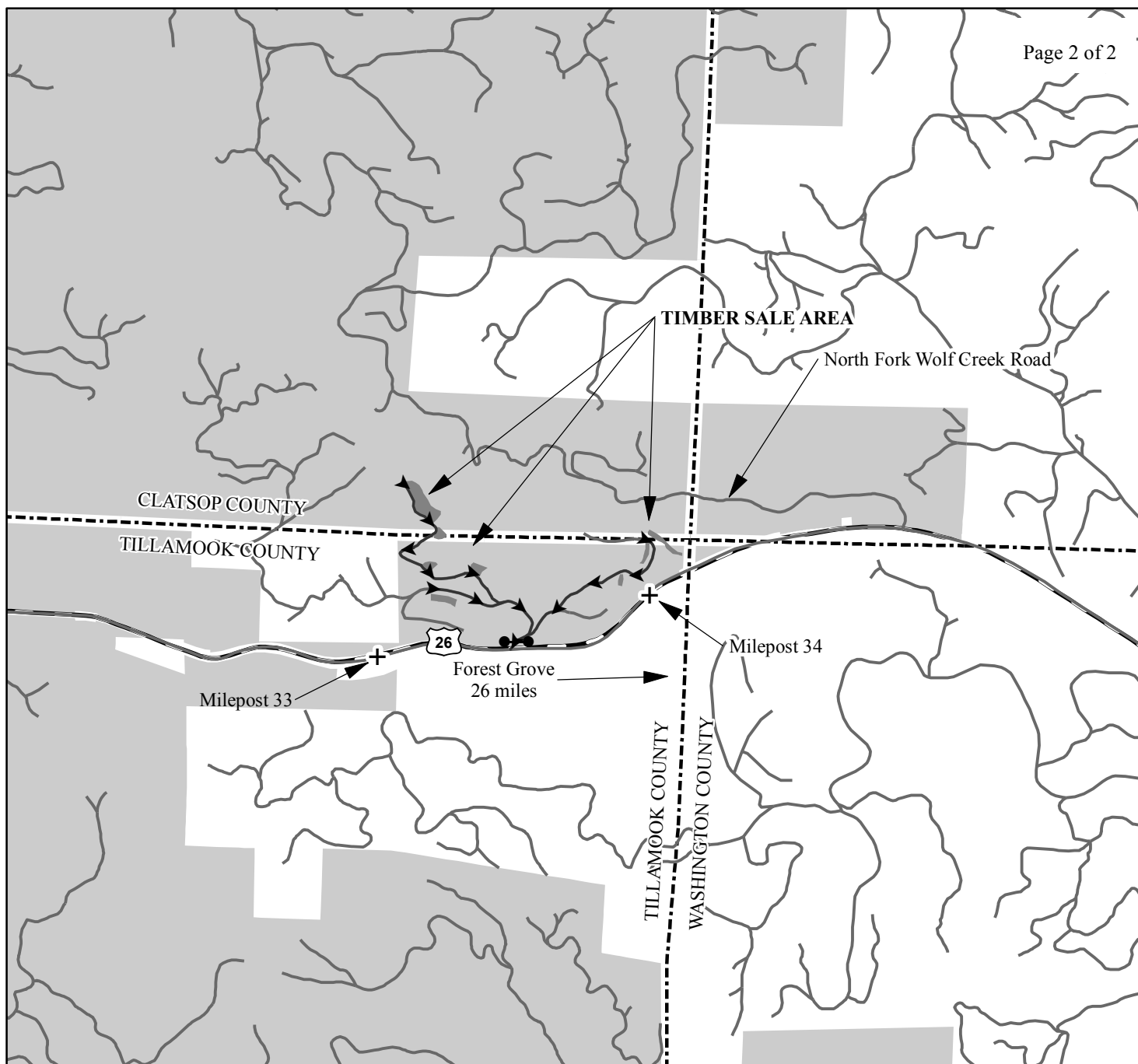


Approximate Net Acres = 12

1:12,000

1 inch = 1,000 feet





## EXHIBIT A








VICINITY MAP  
 FOR TIMBER SALE CONTRACT # 343-16-649  
 CORNERED WOLF  
 PORTIONS OF SECTION 36, T4N, R6W, W.M.  
 CLATSOP COUNTY, OREGON  
 AND PORTIONS OF SECTION 1, T3N, R6W, W.M.  
 TILLAMOOK COUNTY, OREGON

Forest Grove District GIS

Month, Year

This product is for informational use and may not be  
 suitable for legal, engineering, or surveying purposes.

### Legend

-  Timber Sale Area
-  Roads
-  Highways
-  Haul Route
-  Gate
-  ODF Ownership
-  County Line

